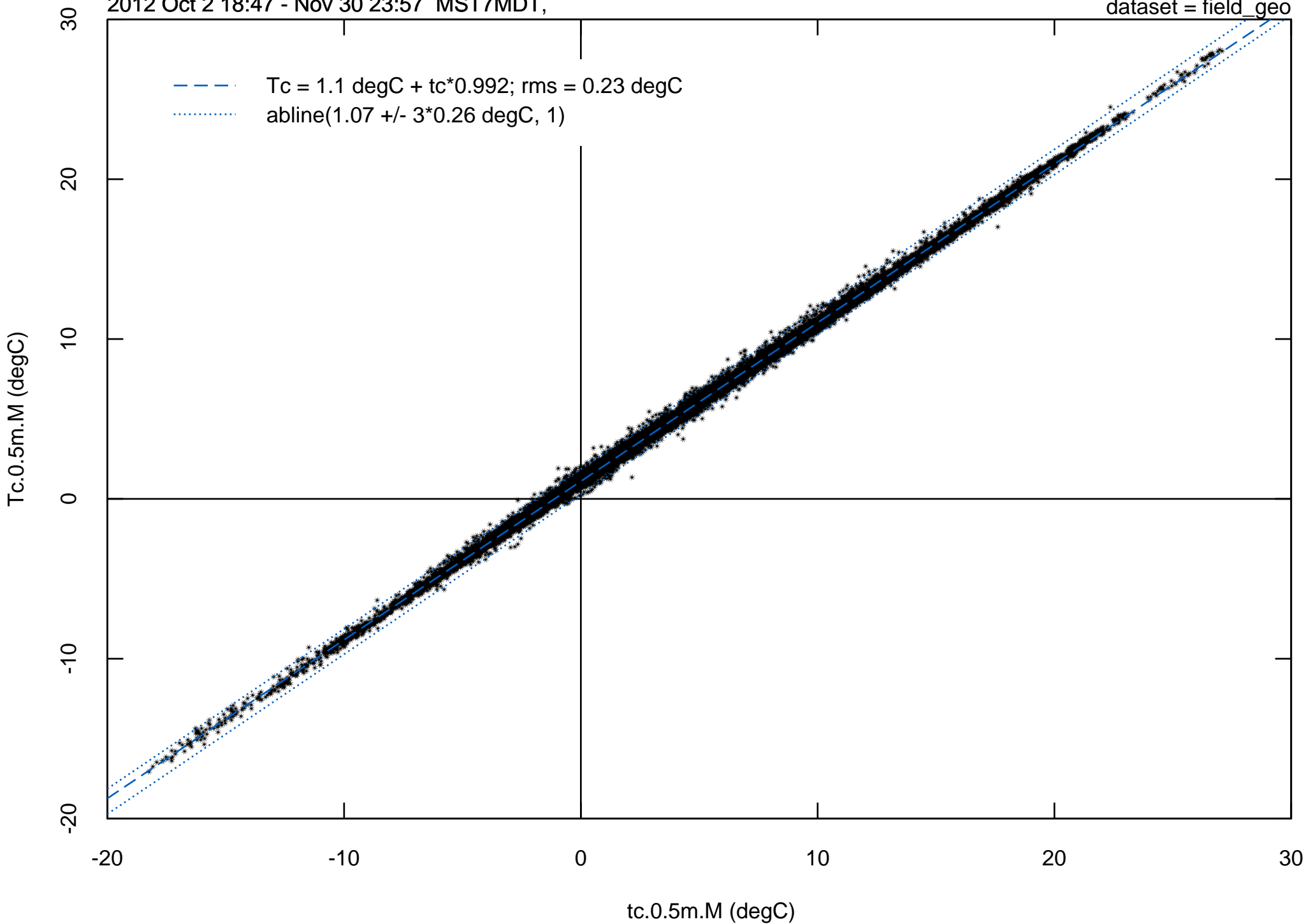


tc calibration for sonic at M

2012 Oct 2 18:47 - Nov 30 23:57 MST7MDT,

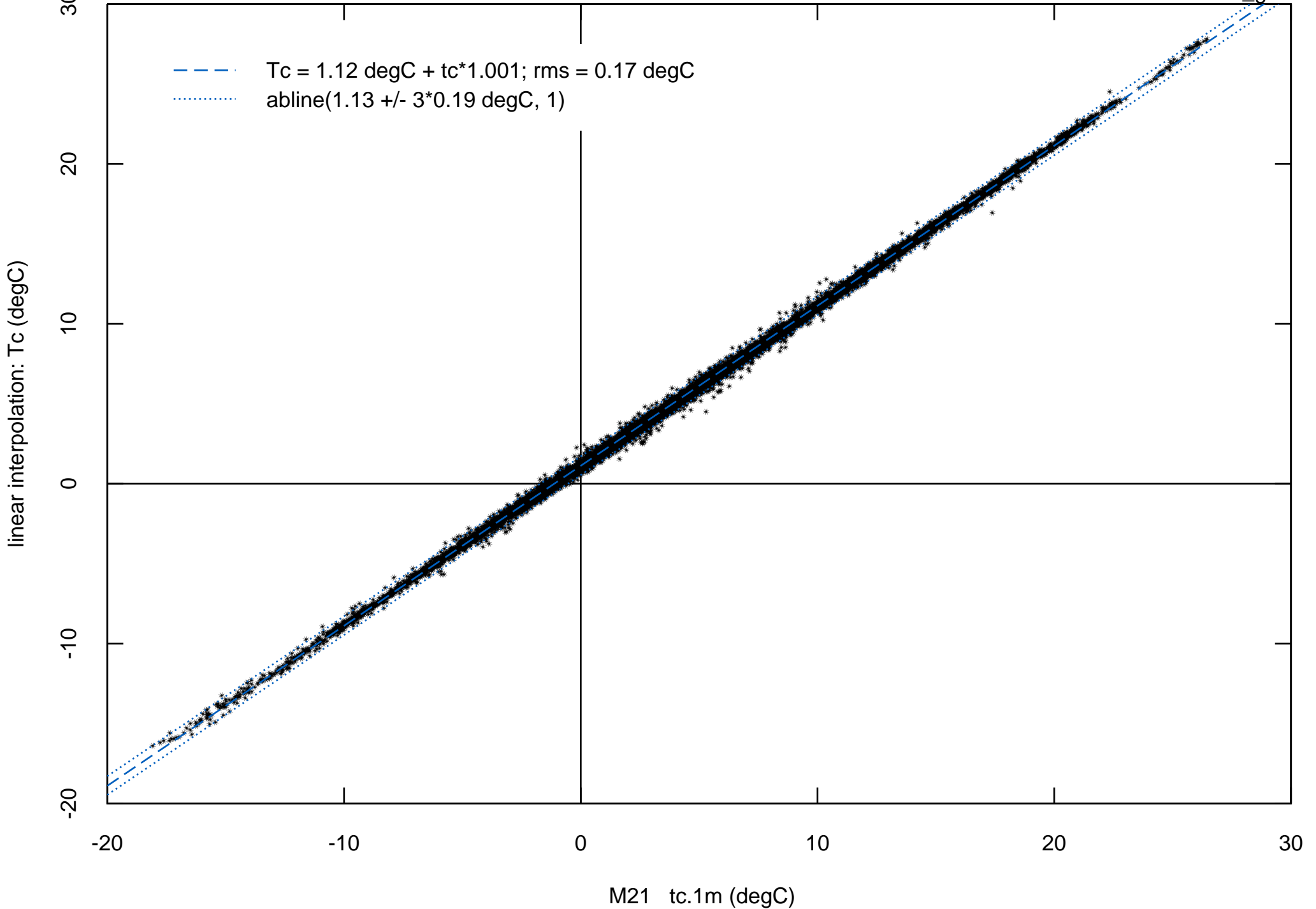
dataset = field_geo



tc calibration for sonic at M21

2012 Oct 2 18:47 - Nov 30 23:57 MST7MDT,

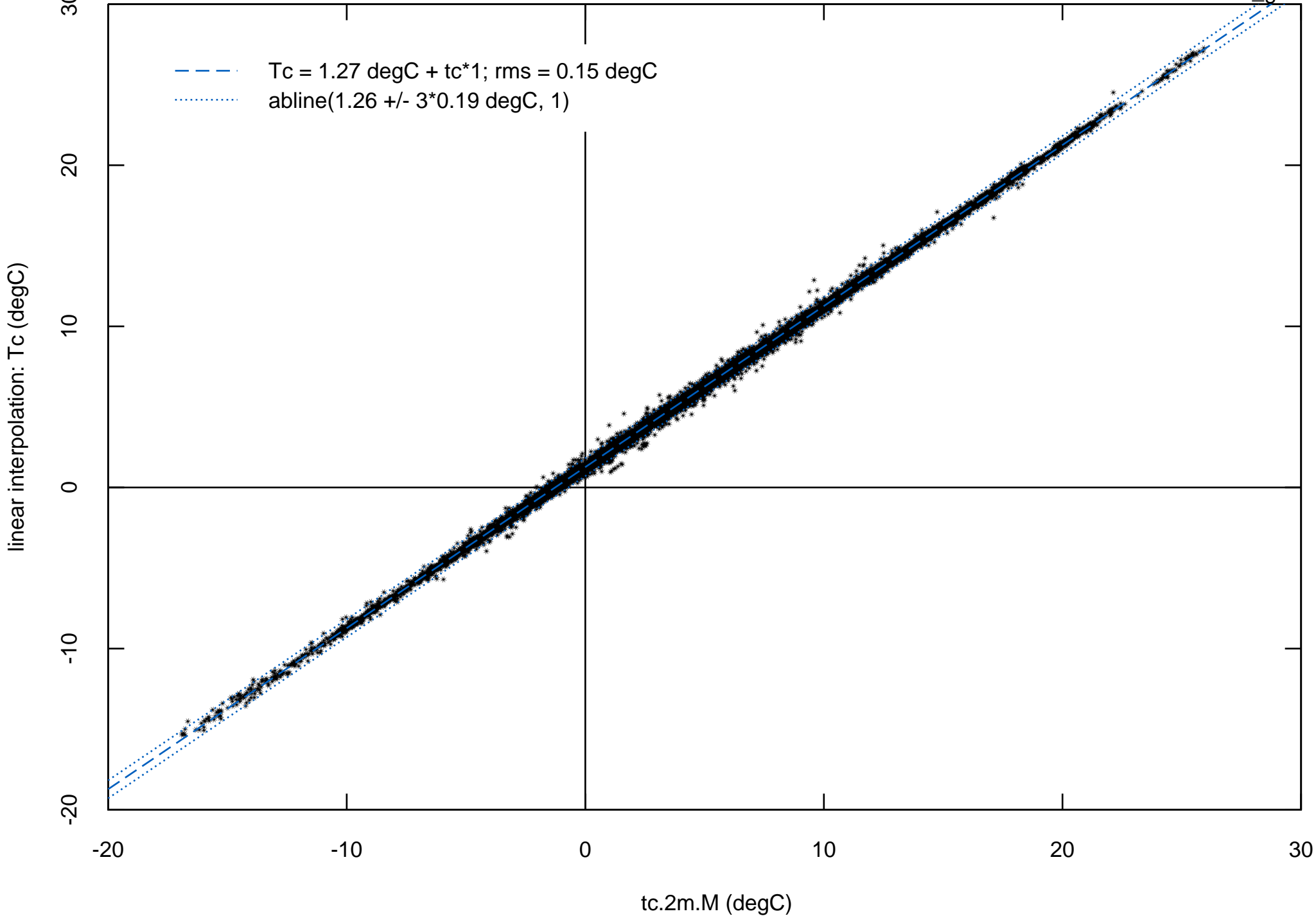
dataset = field_geo



tc calibration for sonic at M

2012 Oct 2 19:02 - Nov 30 23:57 MST7MDT,

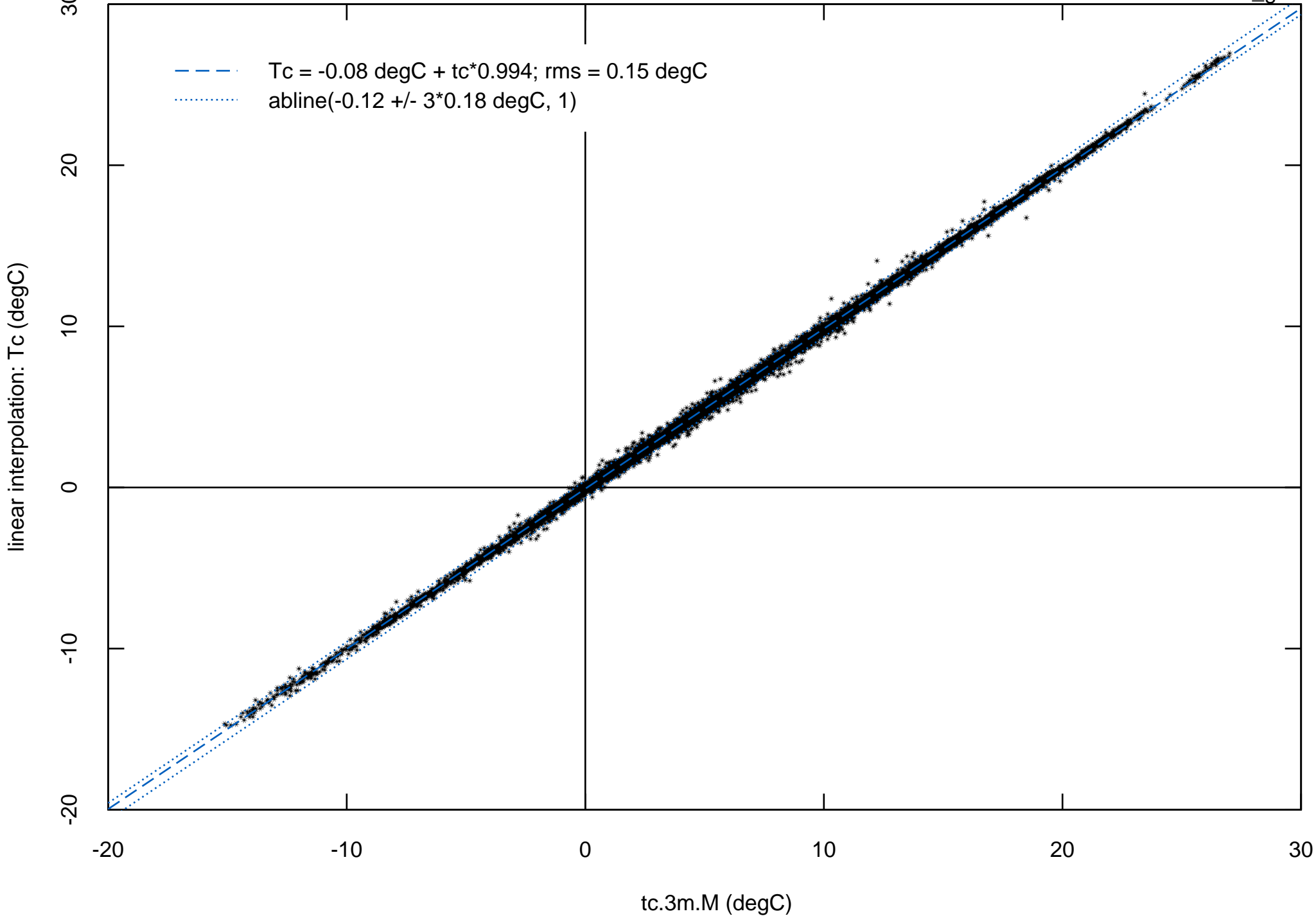
dataset = field_geo



tc calibration for sonic at M

2012 Oct 2 18:47 - Nov 30 23:57 MST7MDT,

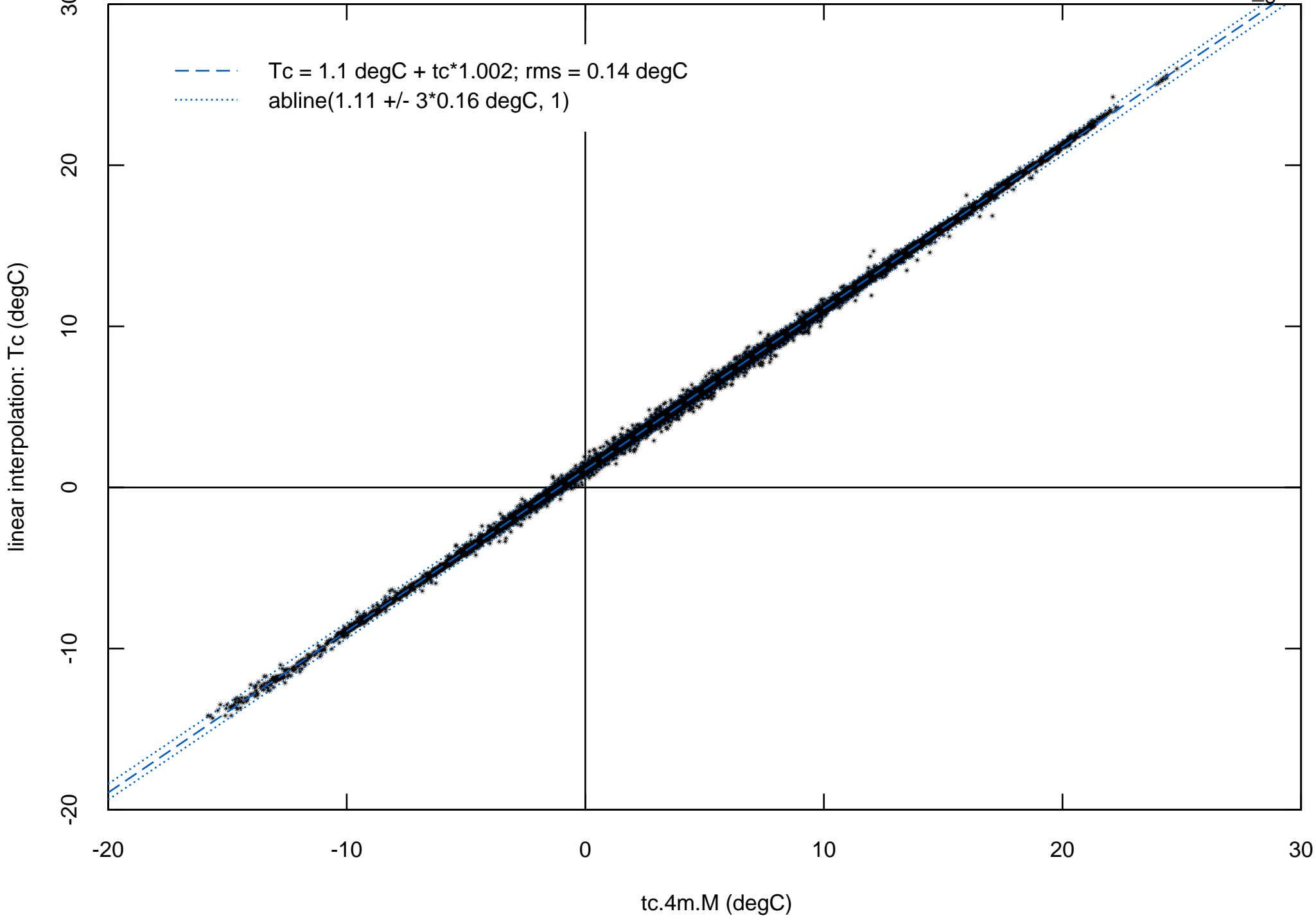
dataset = field_geo



tc calibration for sonic at M

2012 Oct 3 08:42 - Nov 30 23:57 MST7MDT,

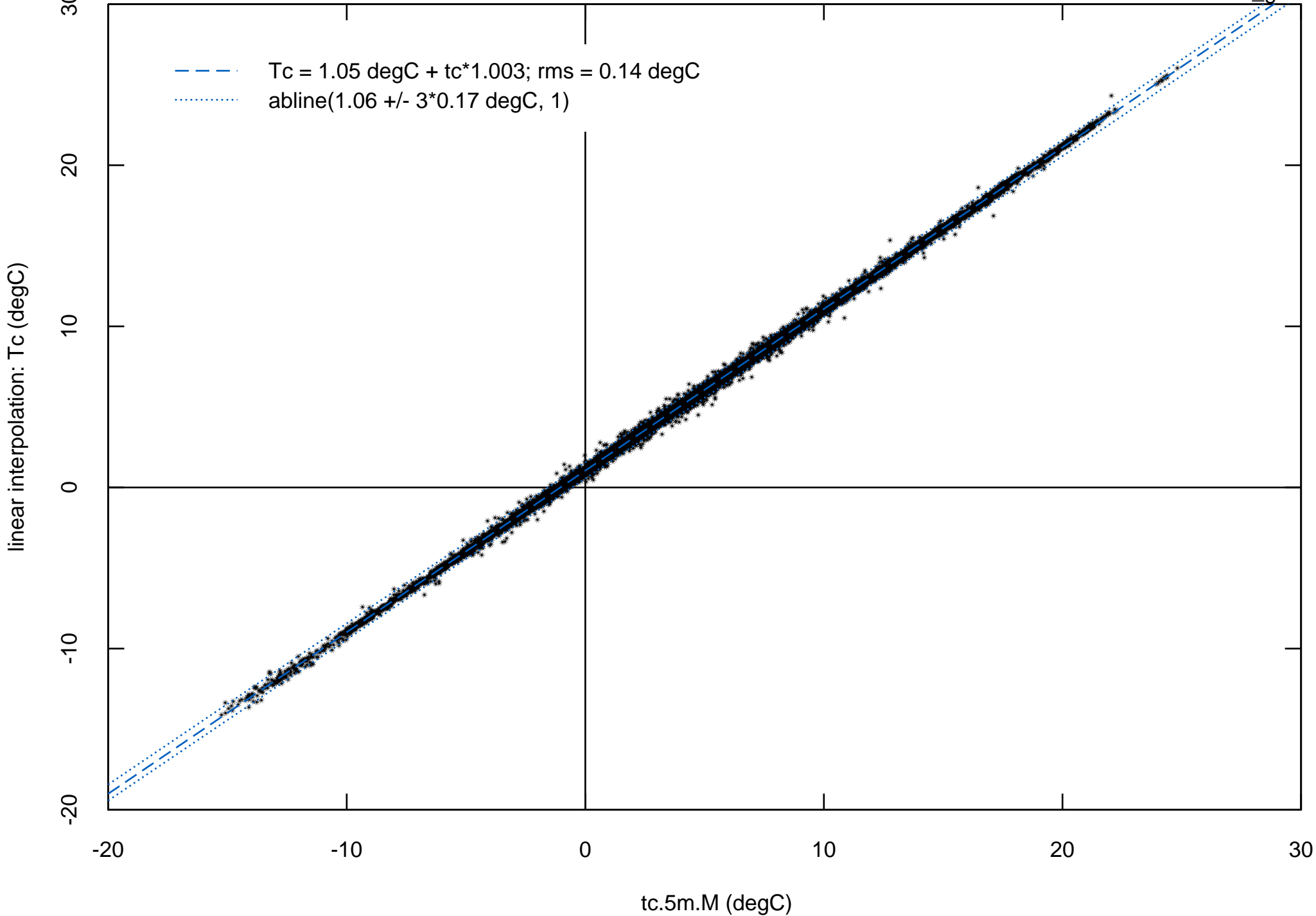
dataset = field_geo



tc calibration for sonic at M

2012 Oct 3 08:42 - Nov 30 23:57 MST7MDT,

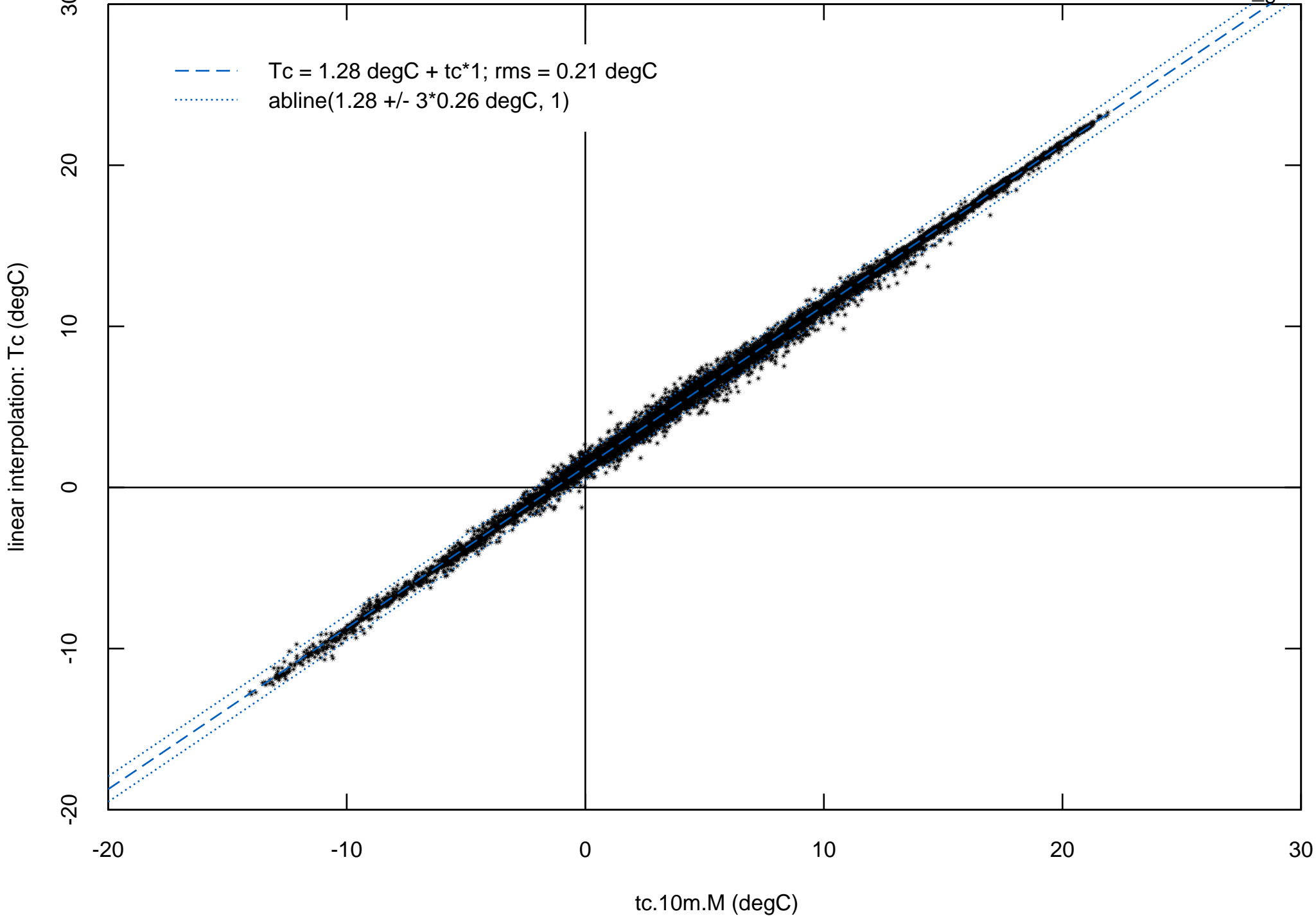
dataset = field_geo



tc calibration for sonic at M

2012 Oct 3 08:42 - Nov 30 23:57 MST7MDT,

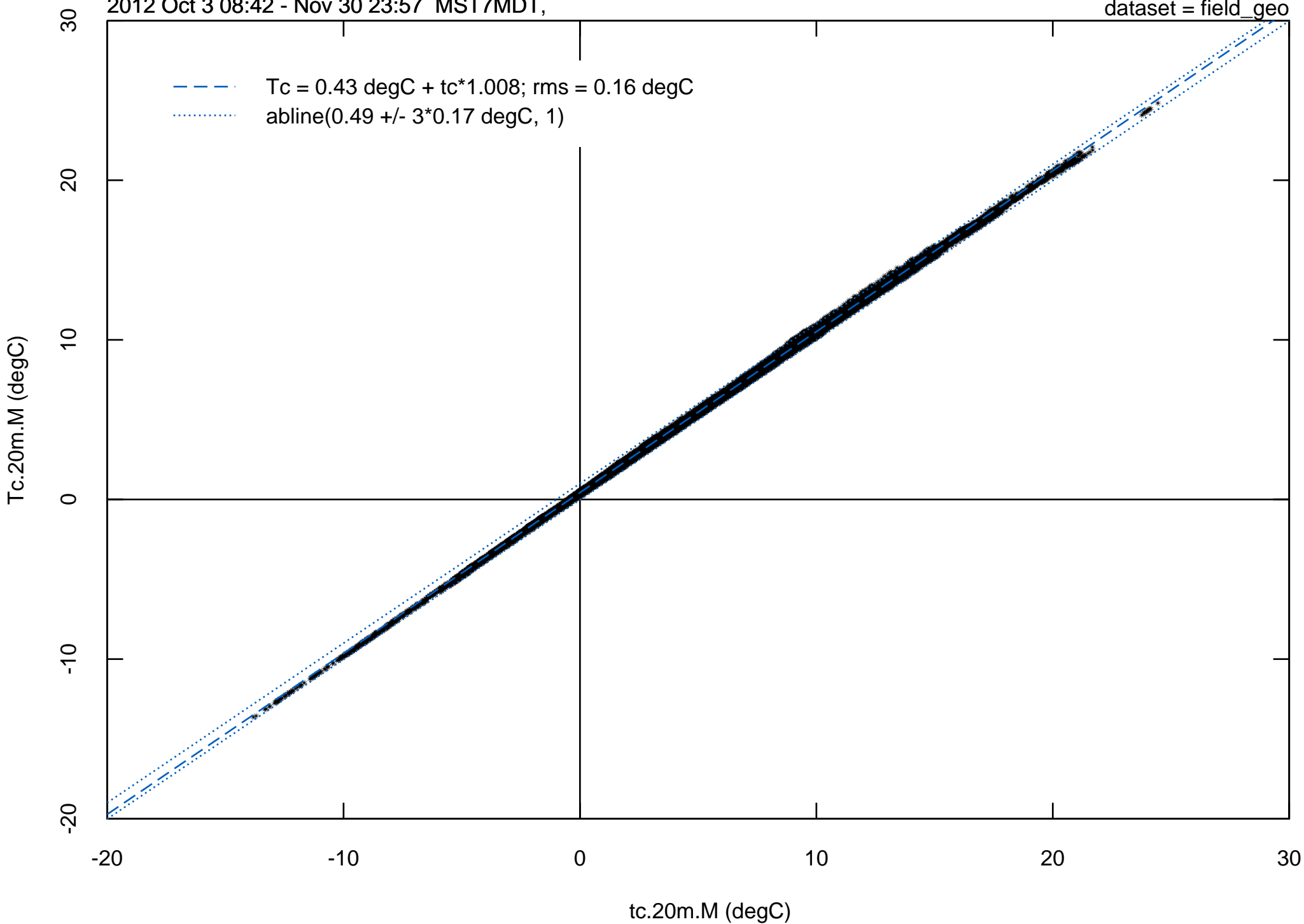
dataset = field_geo



tc calibration for sonic at M

2012 Oct 3 08:42 - Nov 30 23:57 MST7MDT,

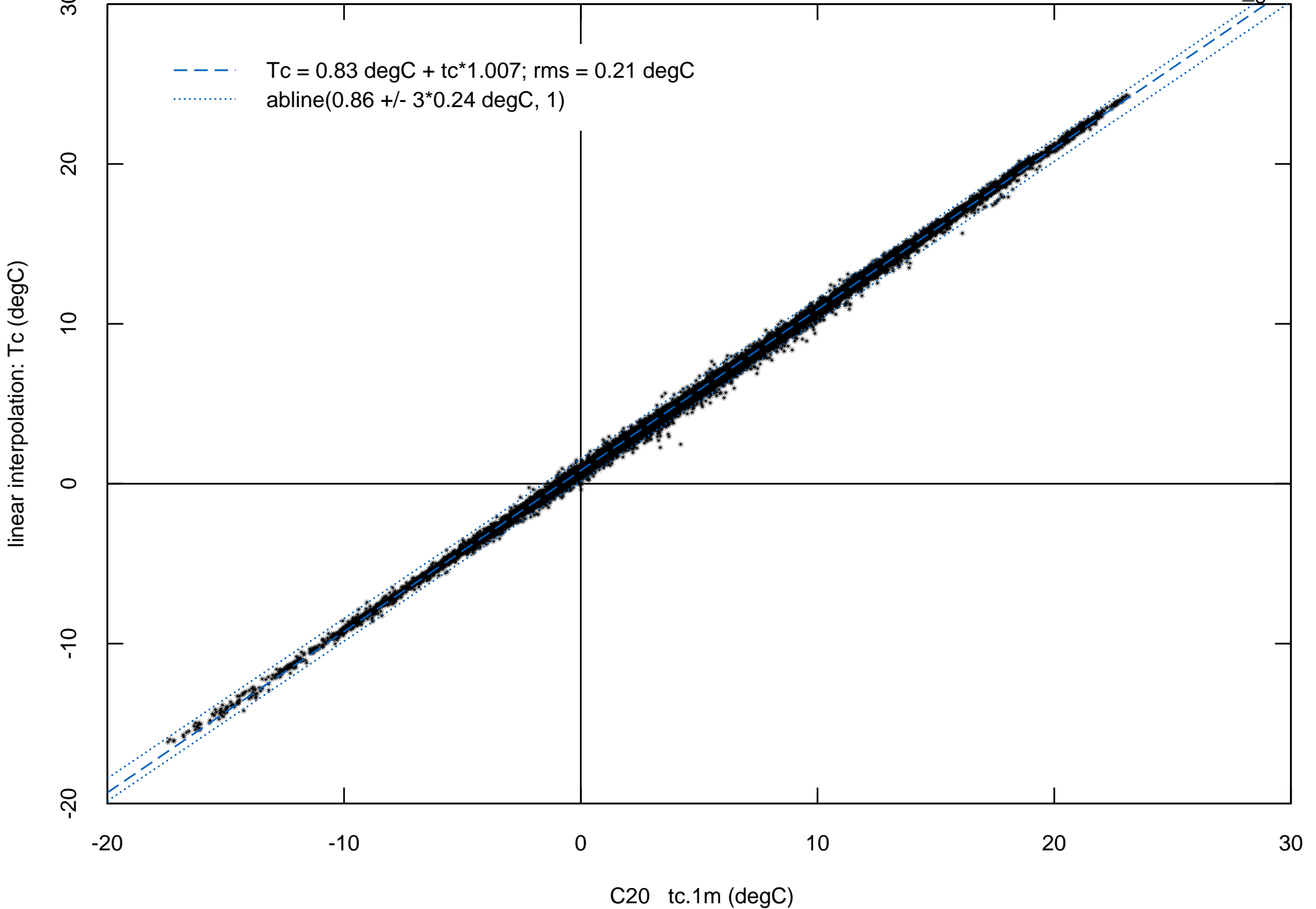
dataset = field_geo



tc calibration for sonic at C20

2012 Oct 7 19:57 - Nov 30 23:57 MST7MDT,

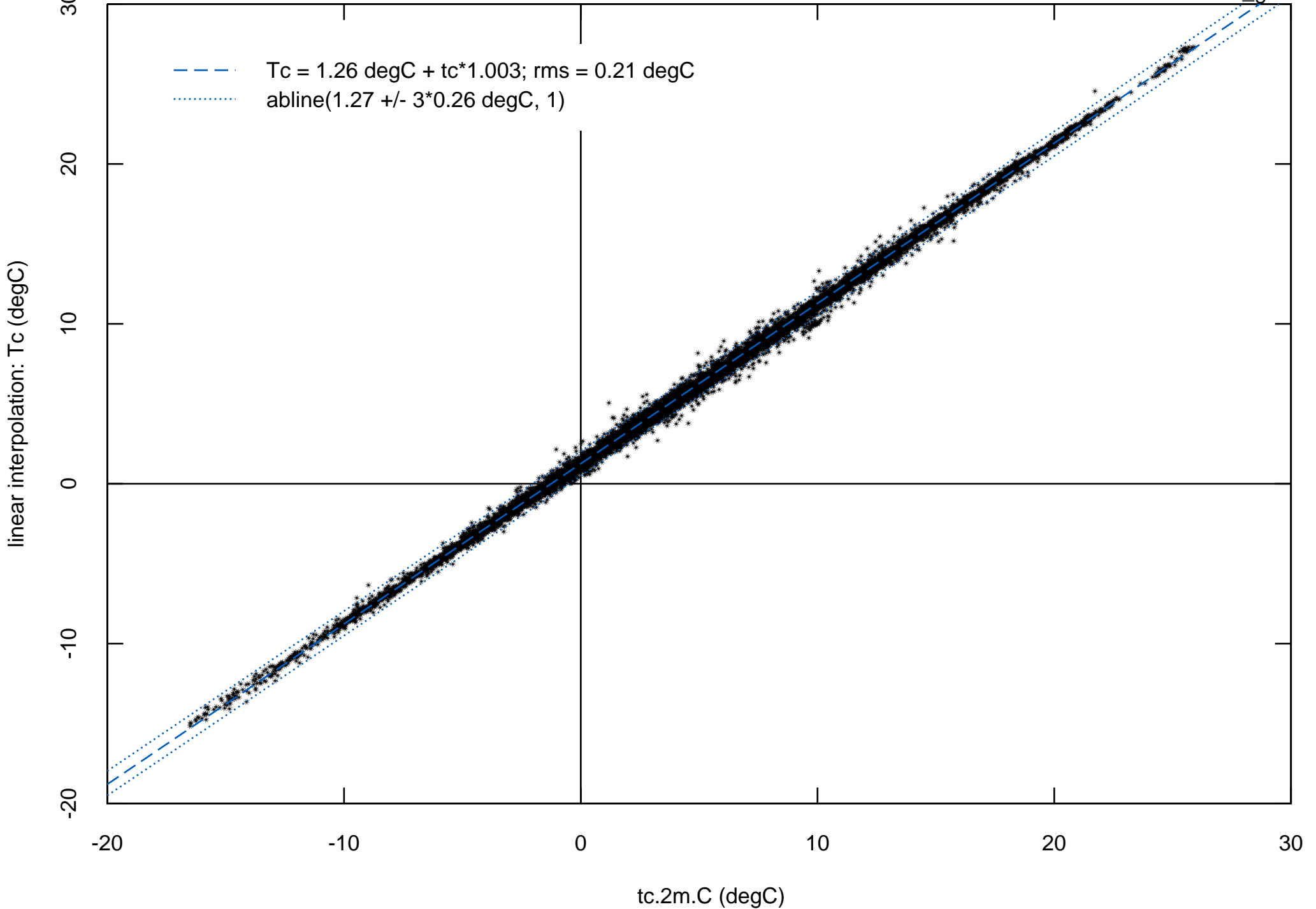
dataset = field_geo



tc calibration for sonic at C

2012 Oct 2 18:47 - Nov 30 23:57 MST7MDT,

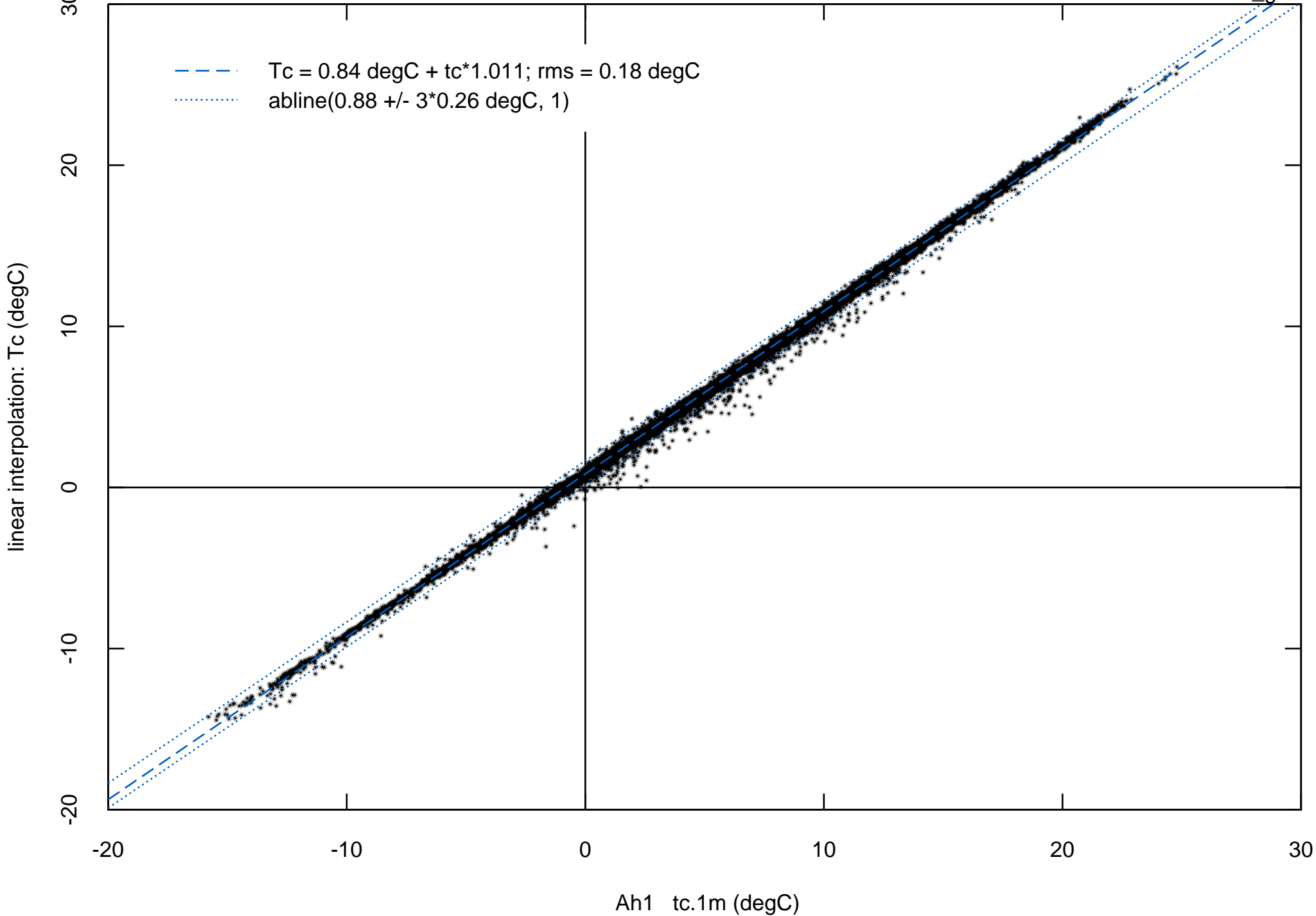
dataset = field_geo



tc calibration for sonic at Ah1

2012 Oct 3 14:52 - Nov 30 23:57 MST7MDT,

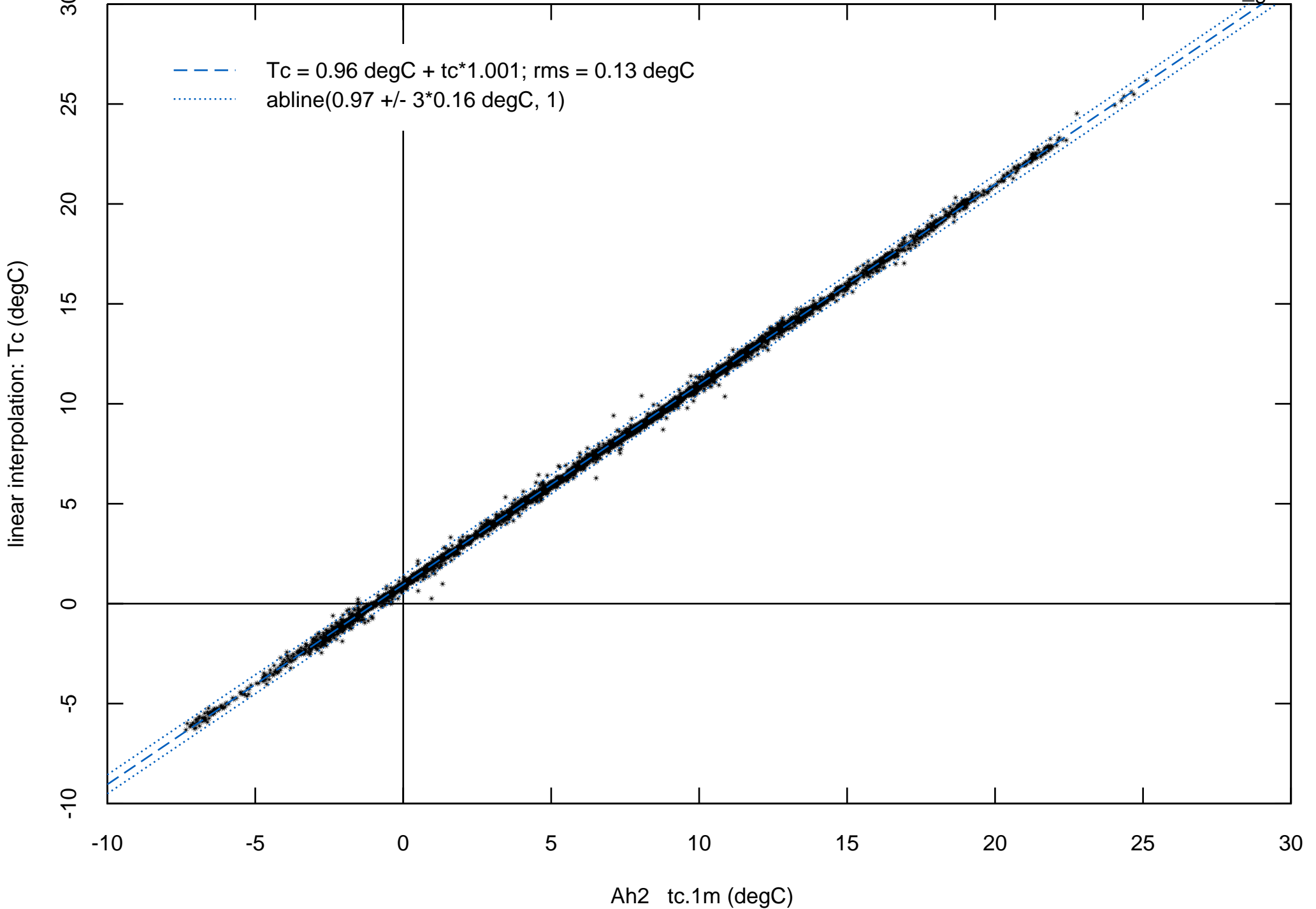
dataset = field_geo



tc calibration for sonic at Ah2

2012 Oct 3 14:52 - Oct 19 09:52 MST7MDT,

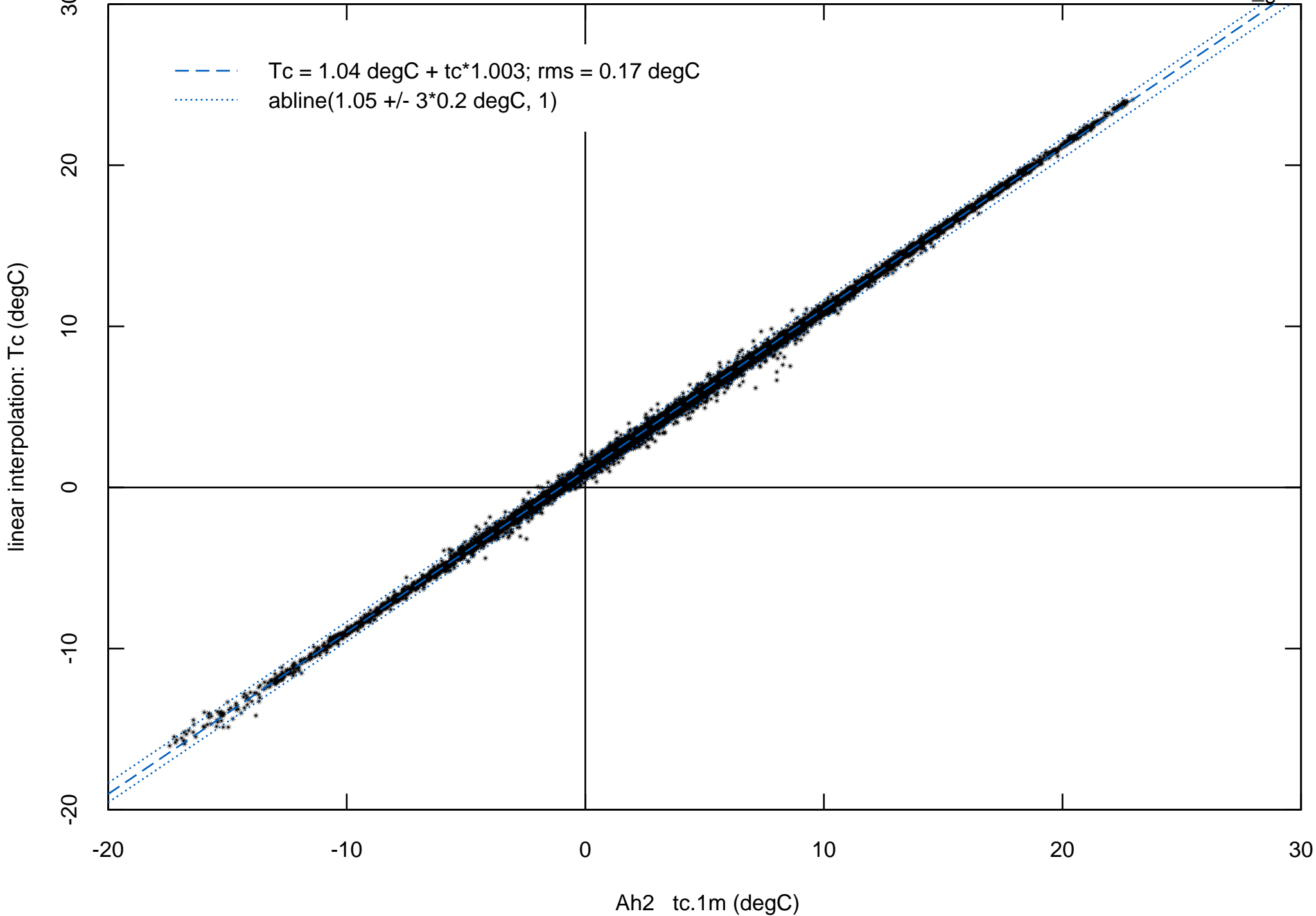
dataset = field_geo



tc calibration for sonic at Ah2

2012 Oct 19 10:17 - Nov 30 23:57 MST7MDT,

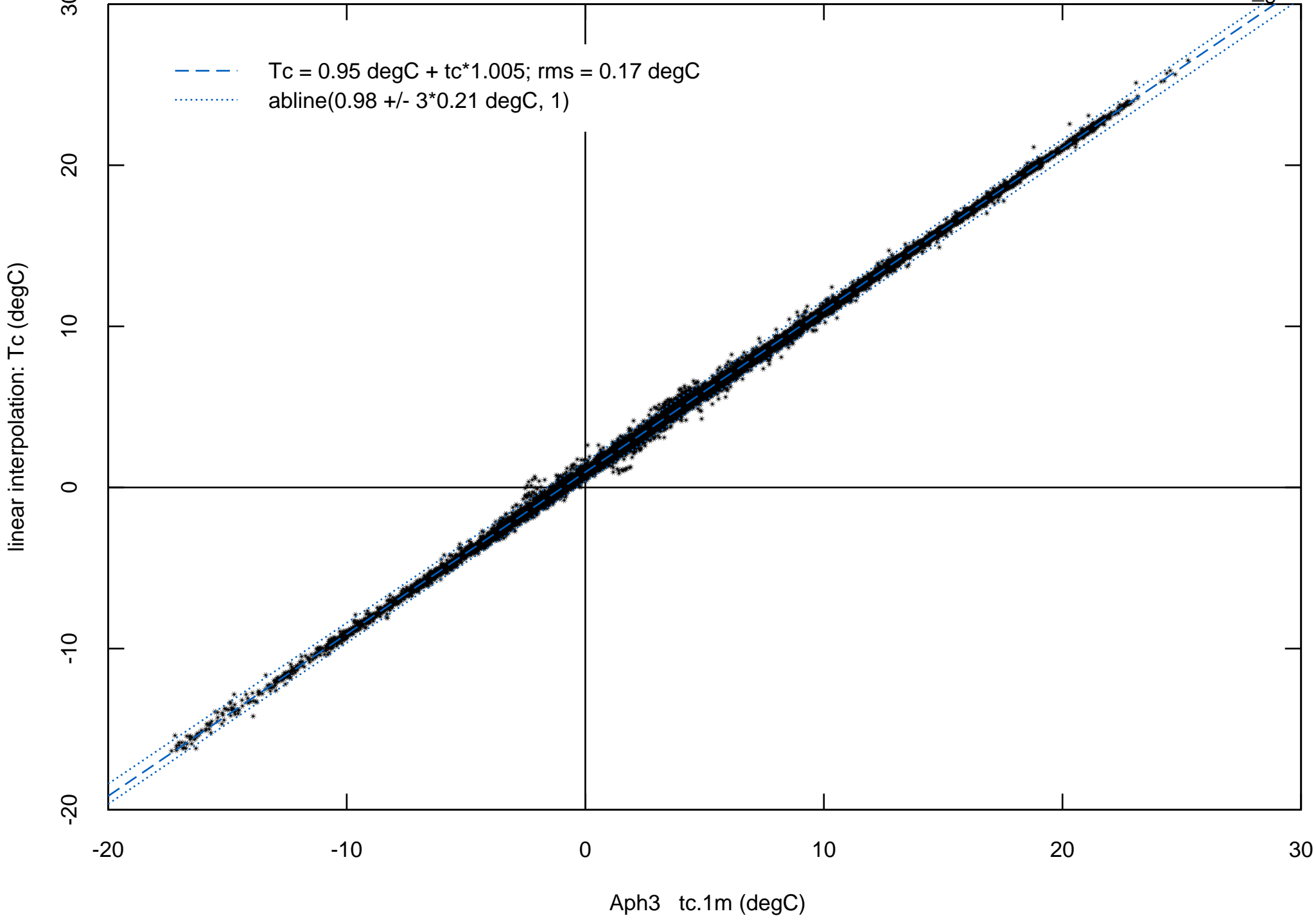
dataset = field_geo



tc calibration for sonic at Aph3

2012 Oct 3 14:52 - Nov 30 23:57 MST7MDT,

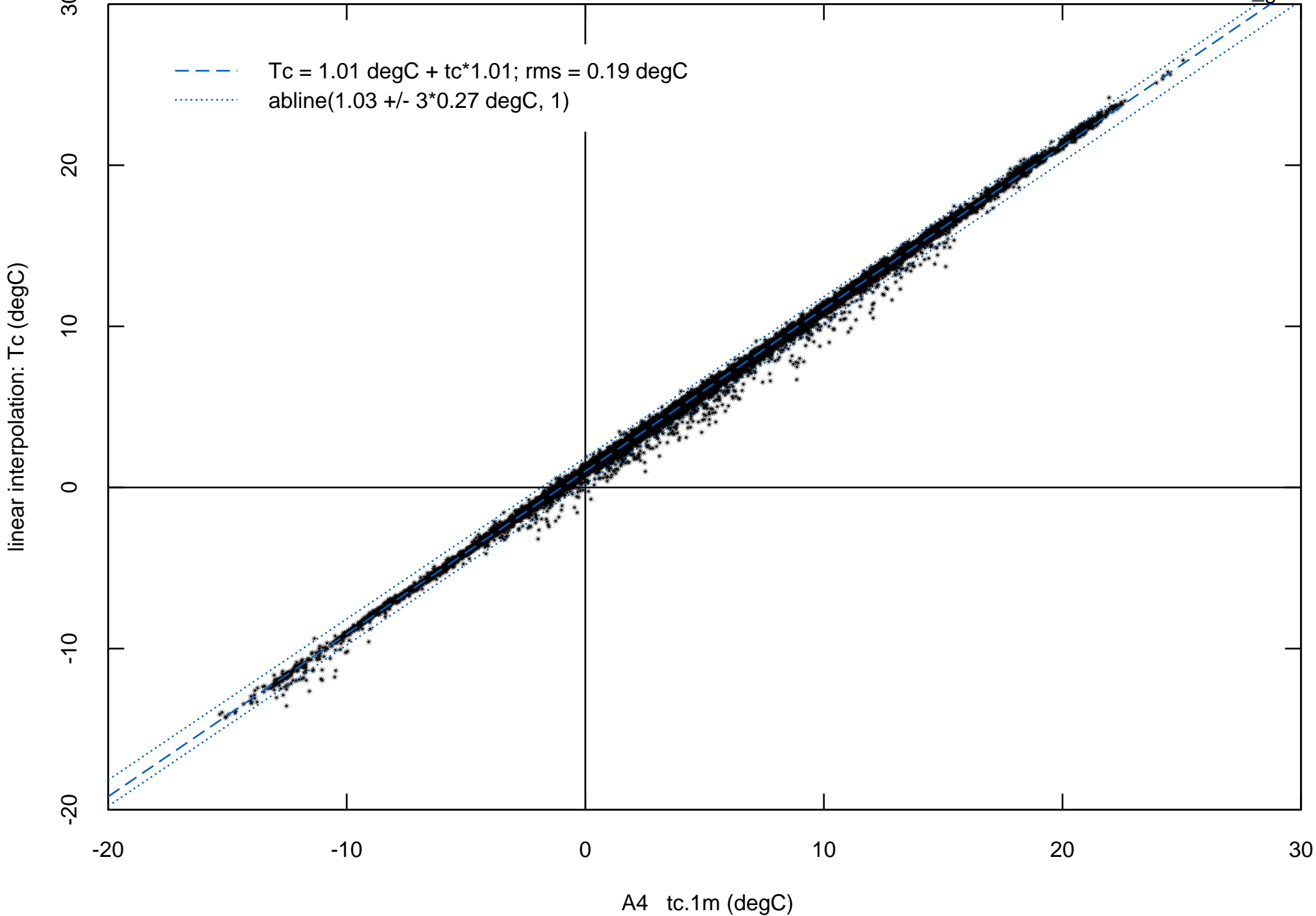
dataset = field_geo



tc calibration for sonic at A4

2012 Oct 3 14:52 - Nov 30 23:57 MST7MDT,

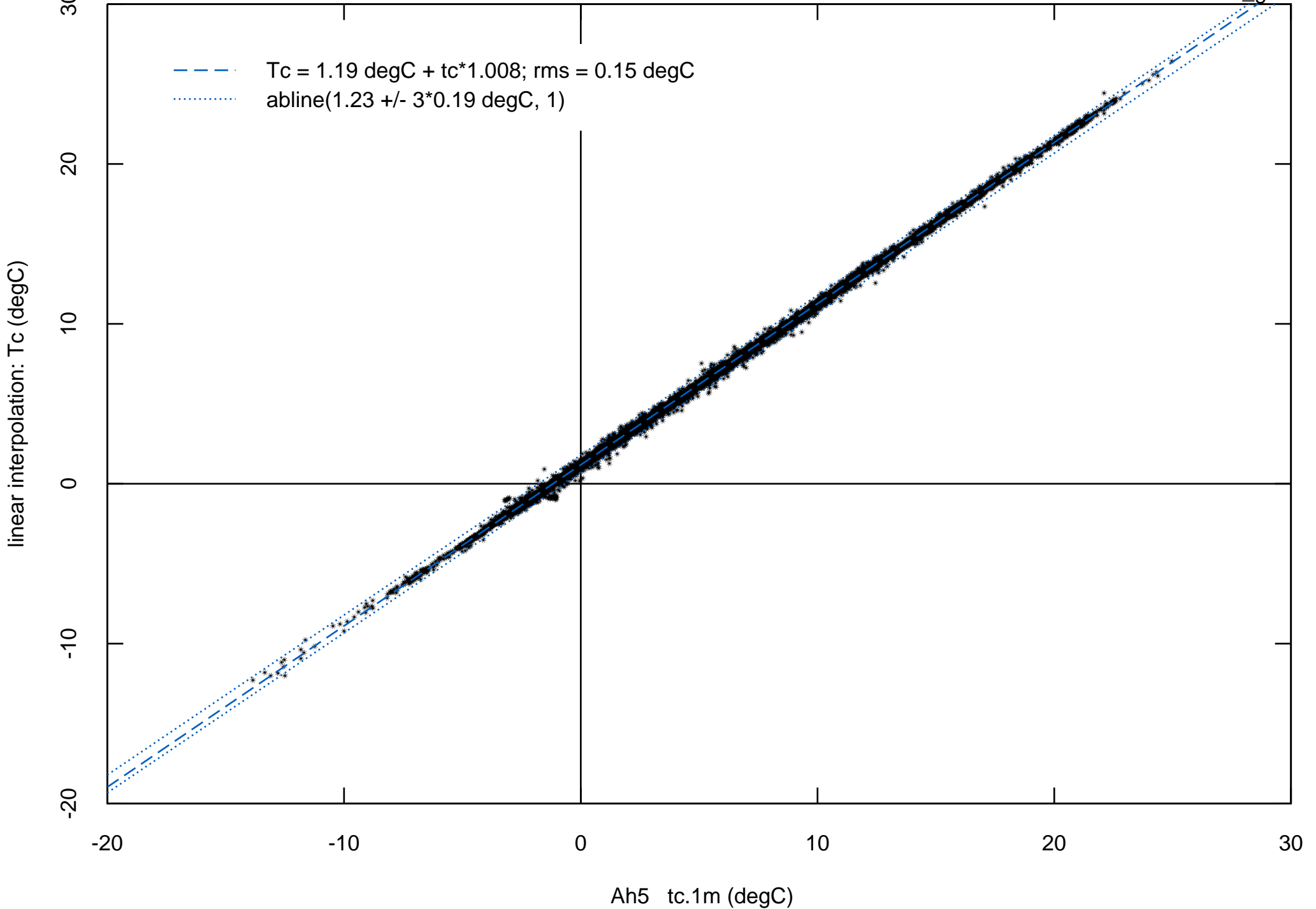
dataset = field_geo



tc calibration for sonic at Ah5

2012 Oct 3 14:52 - Nov 8 23:57 MST7MDT,

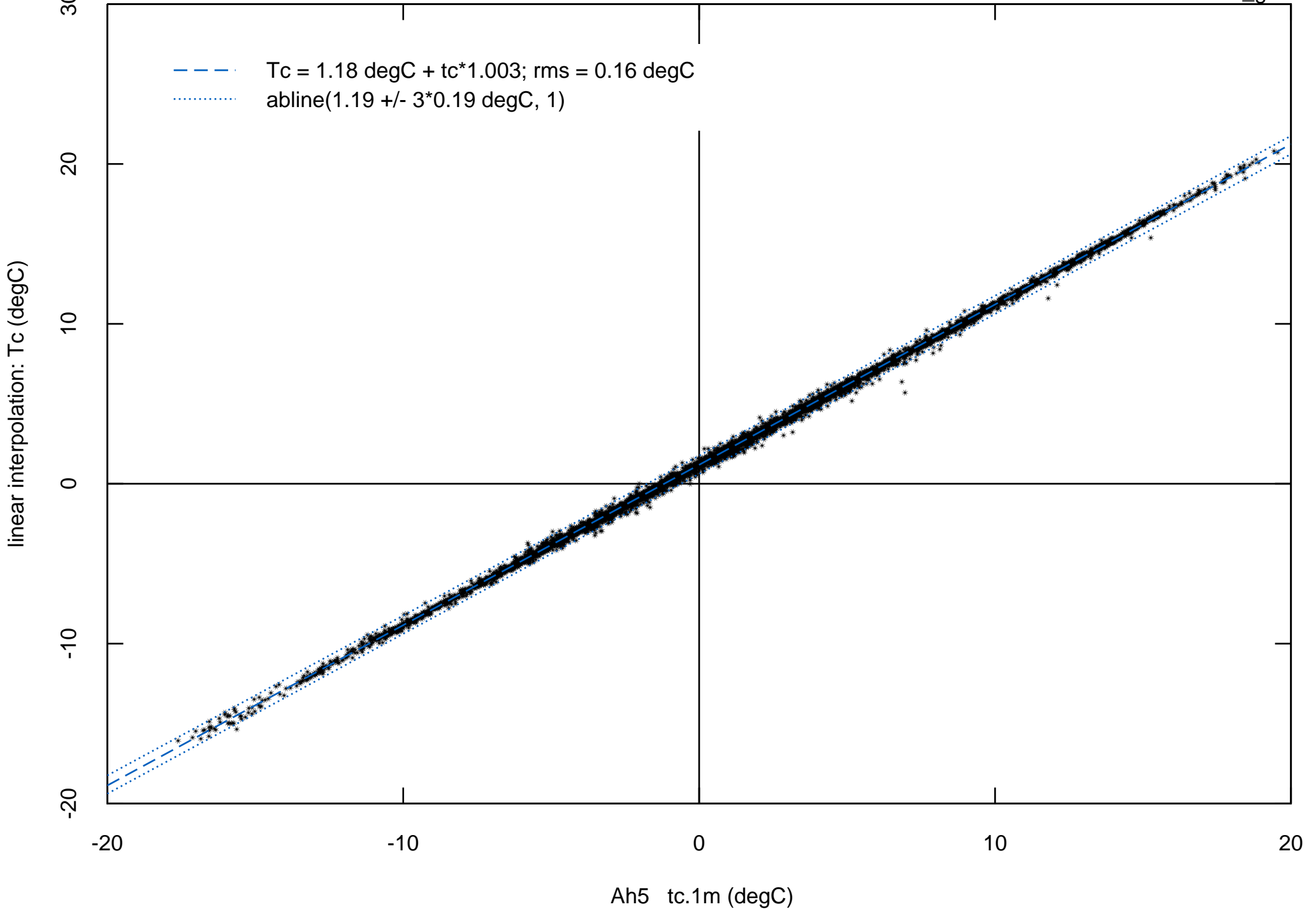
dataset = field_geo



tc calibration for sonic at Ah5

2012 Nov 10 00:02 - Nov 30 23:57 MST7MDT,

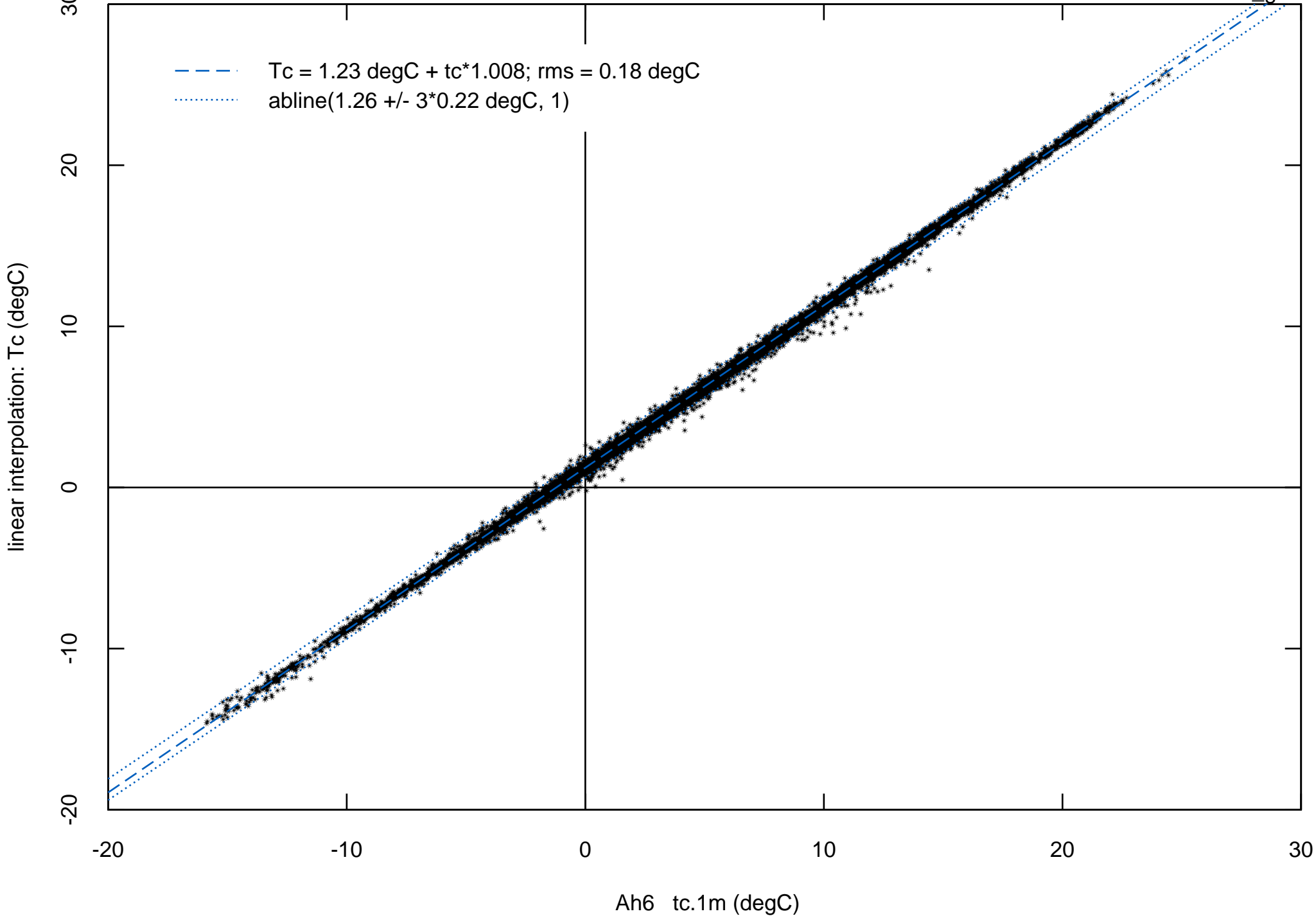
dataset = field_geo



tc calibration for sonic at Ah6

2012 Oct 3 14:52 - Nov 30 23:57 MST7MDT,

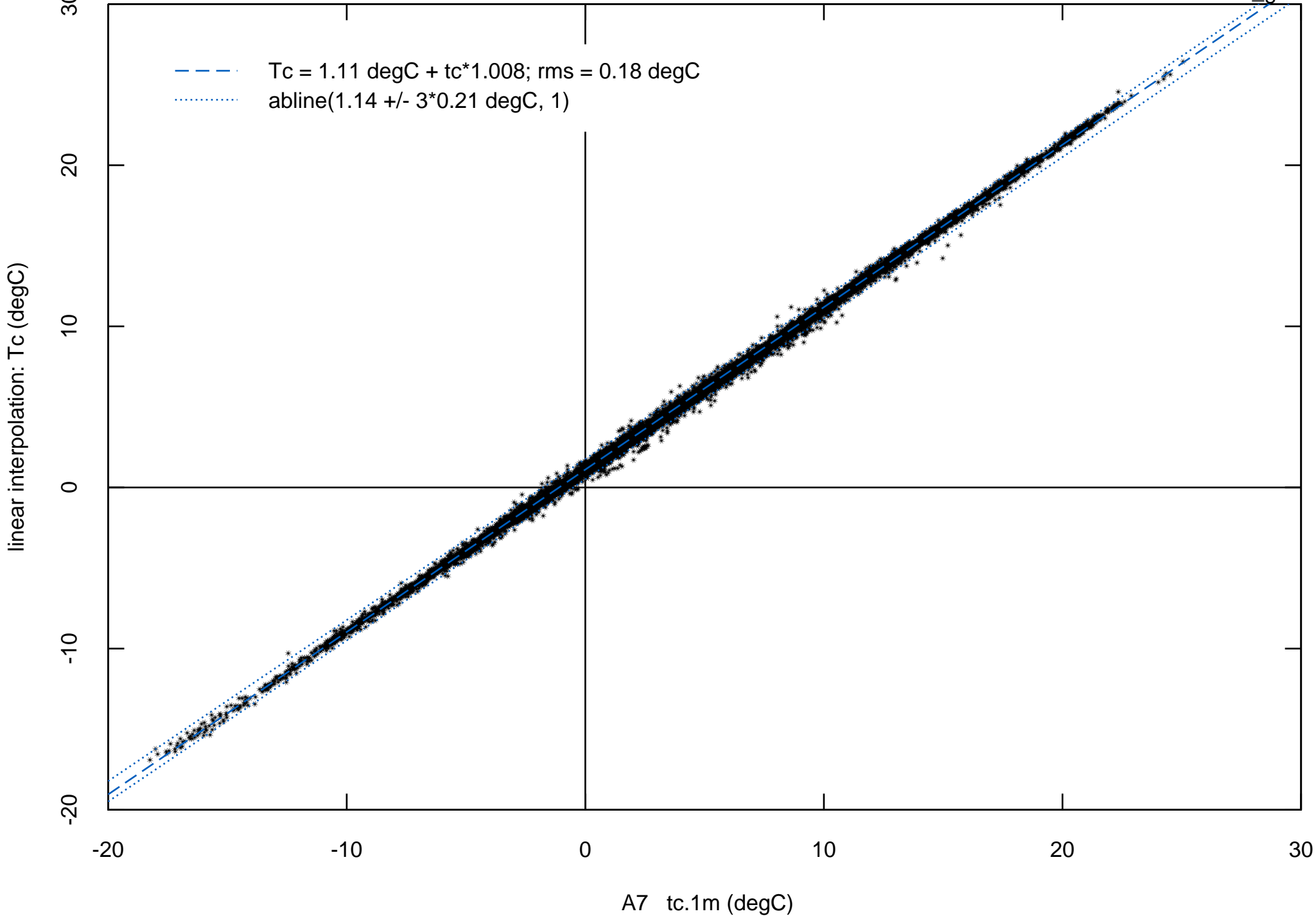
dataset = field_geo



tc calibration for sonic at A7

2012 Oct 3 14:52 - Nov 30 23:57 MST7MDT,

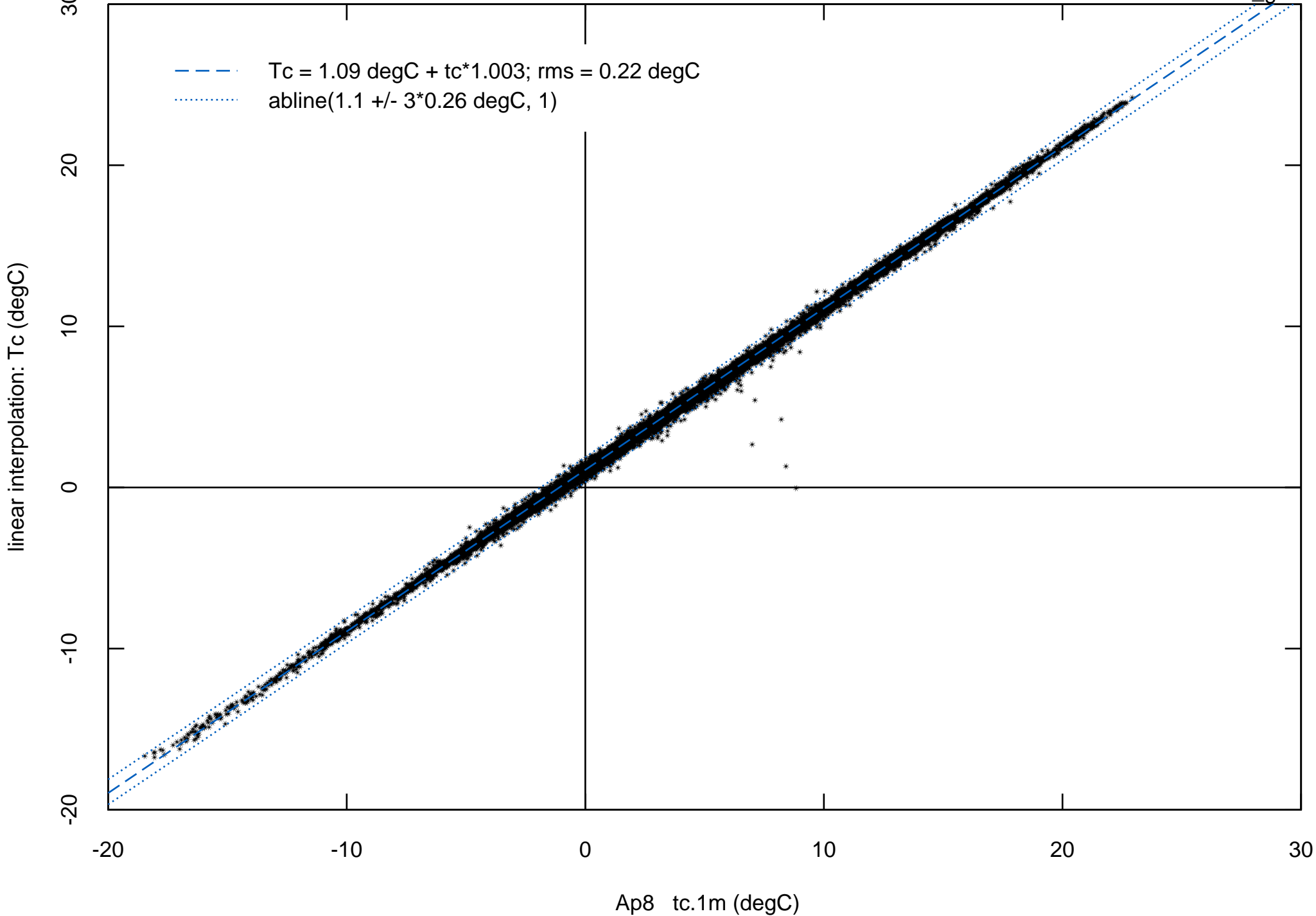
dataset = field_geo



tc calibration for sonic at Ap8

2012 Oct 7 14:02 - Nov 30 23:57 MST7MDT,

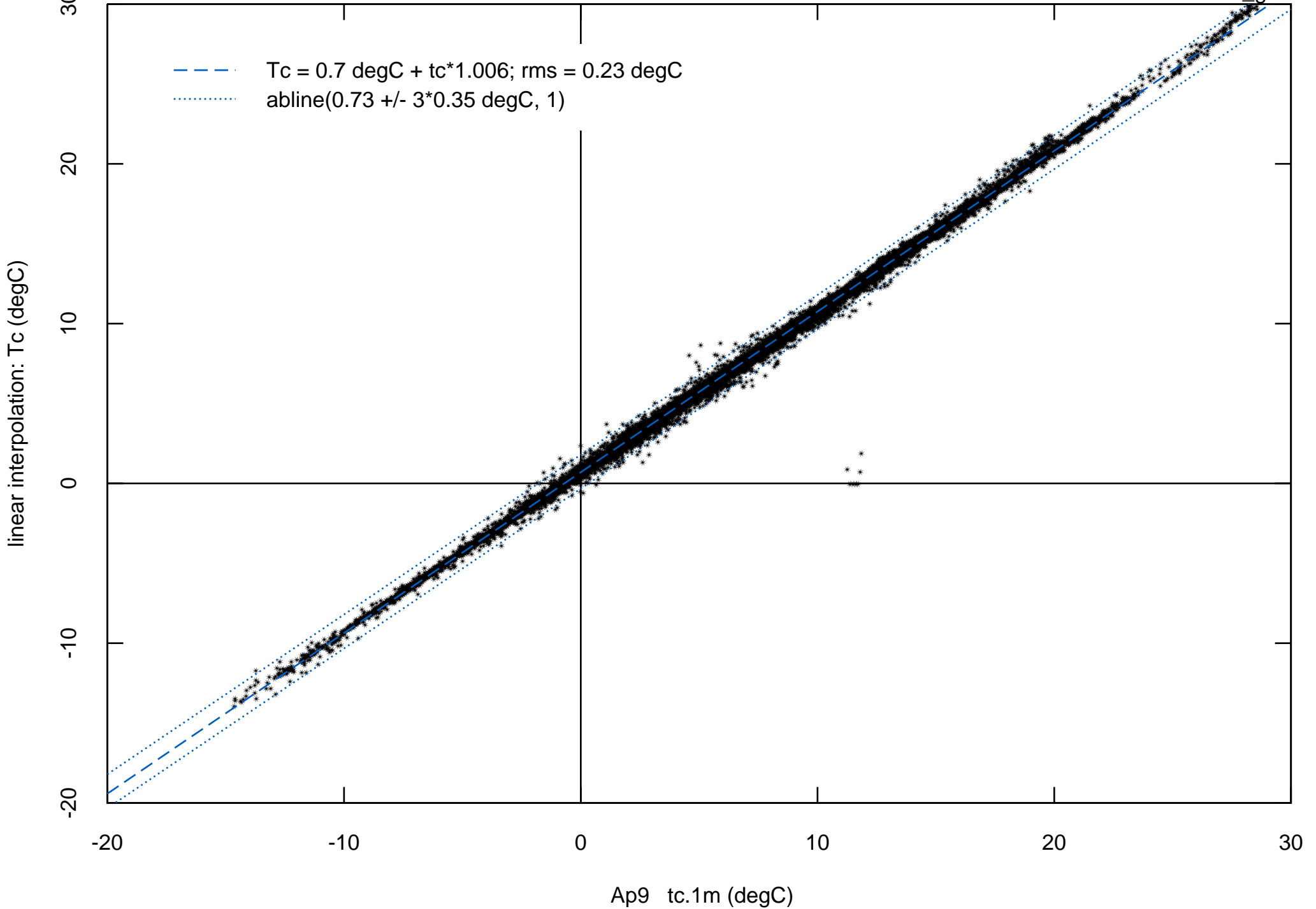
dataset = field_geo



tc calibration for sonic at Ap9

2012 Oct 1 00:02 - Nov 30 23:57 MST7MDT,

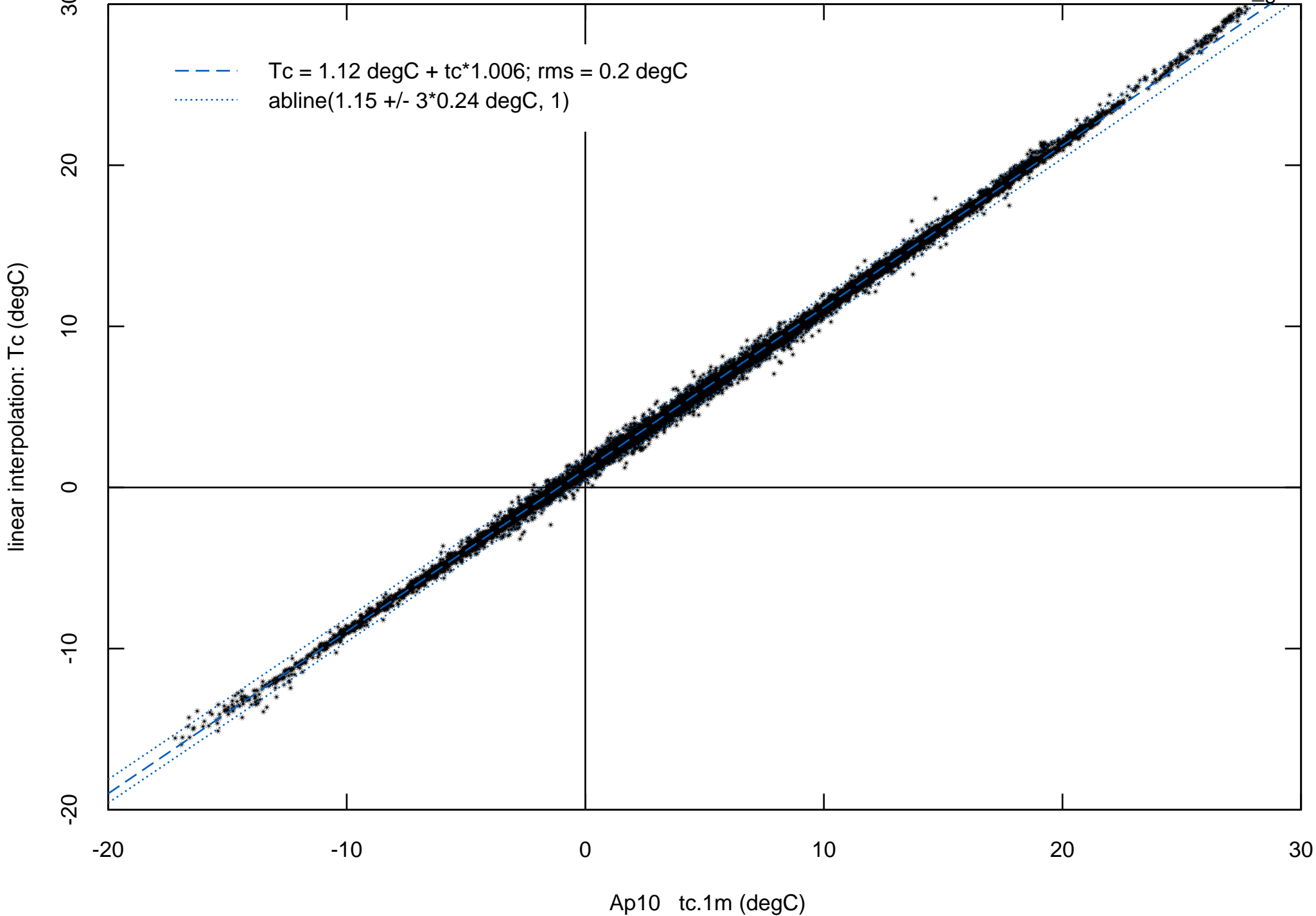
dataset = field_geo



tc calibration for sonic at Ap10

2012 Oct 1 00:02 - Nov 30 23:57 MST7MDT,

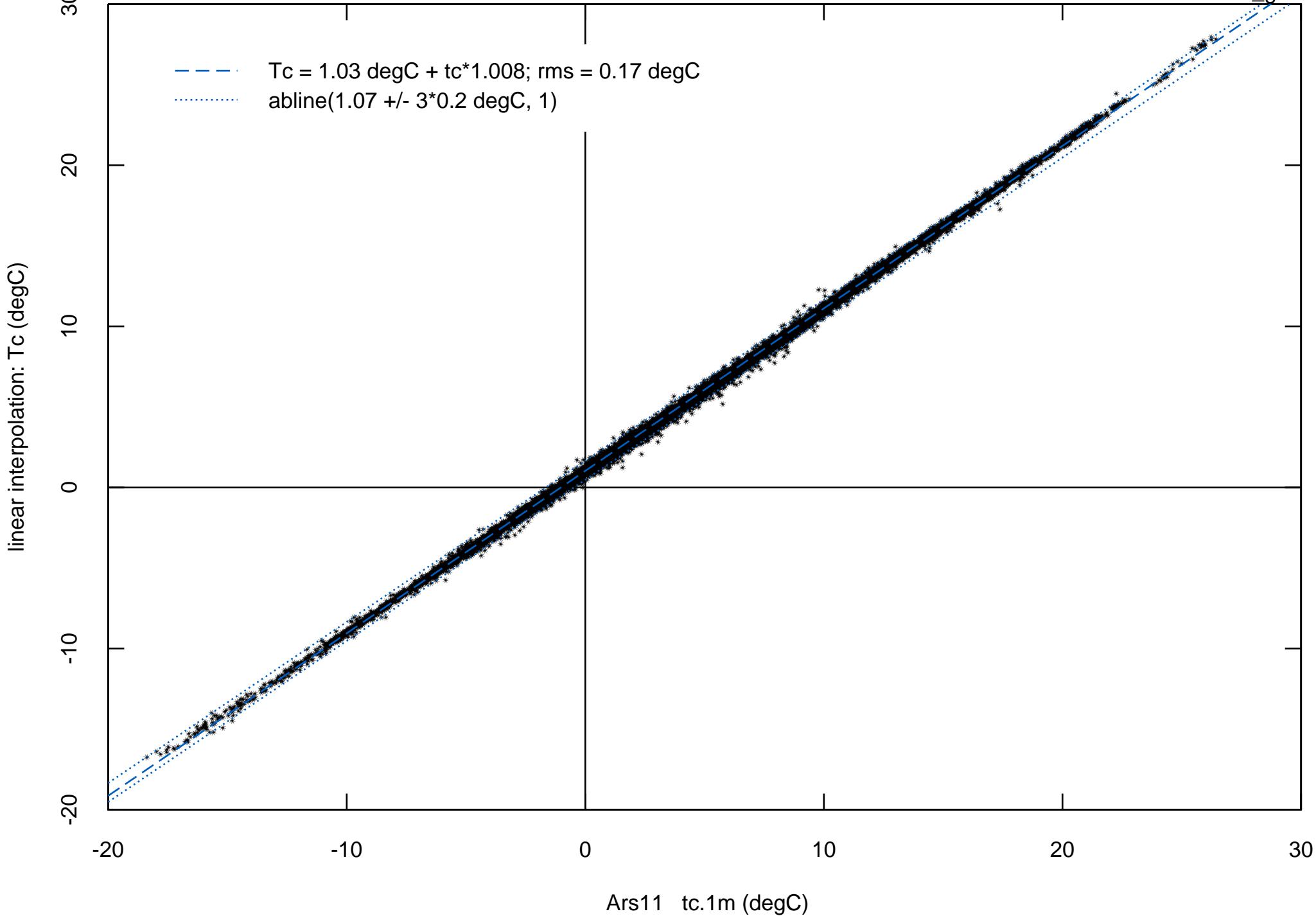
dataset = field_geo



tc calibration for sonic at Ars11

2012 Oct 3 12:37 - Nov 30 23:57 MST7MDT,

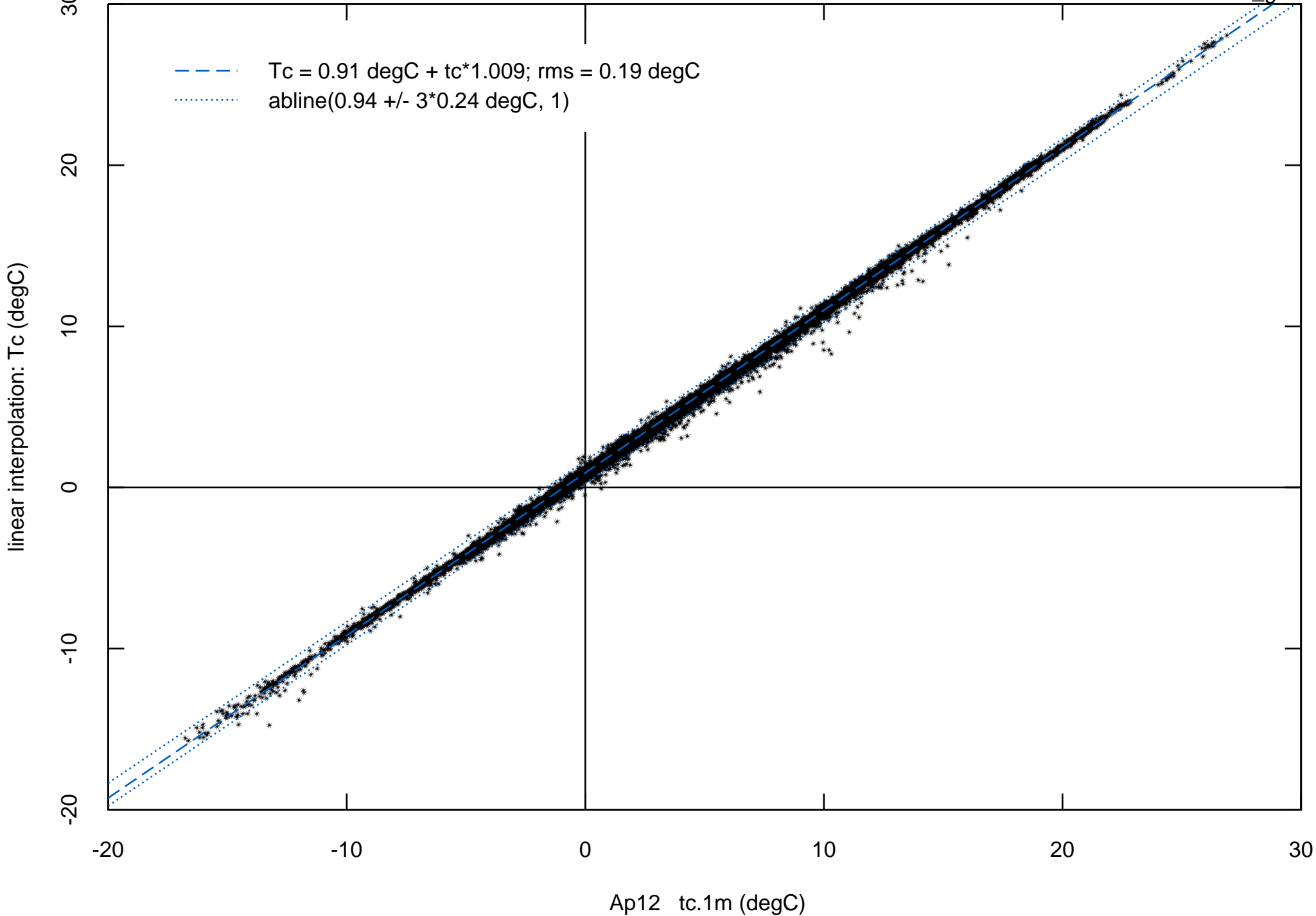
dataset = field_geo



tc calibration for sonic at Ap12

2012 Oct 3 12:37 - Nov 30 23:57 MST7MDT,

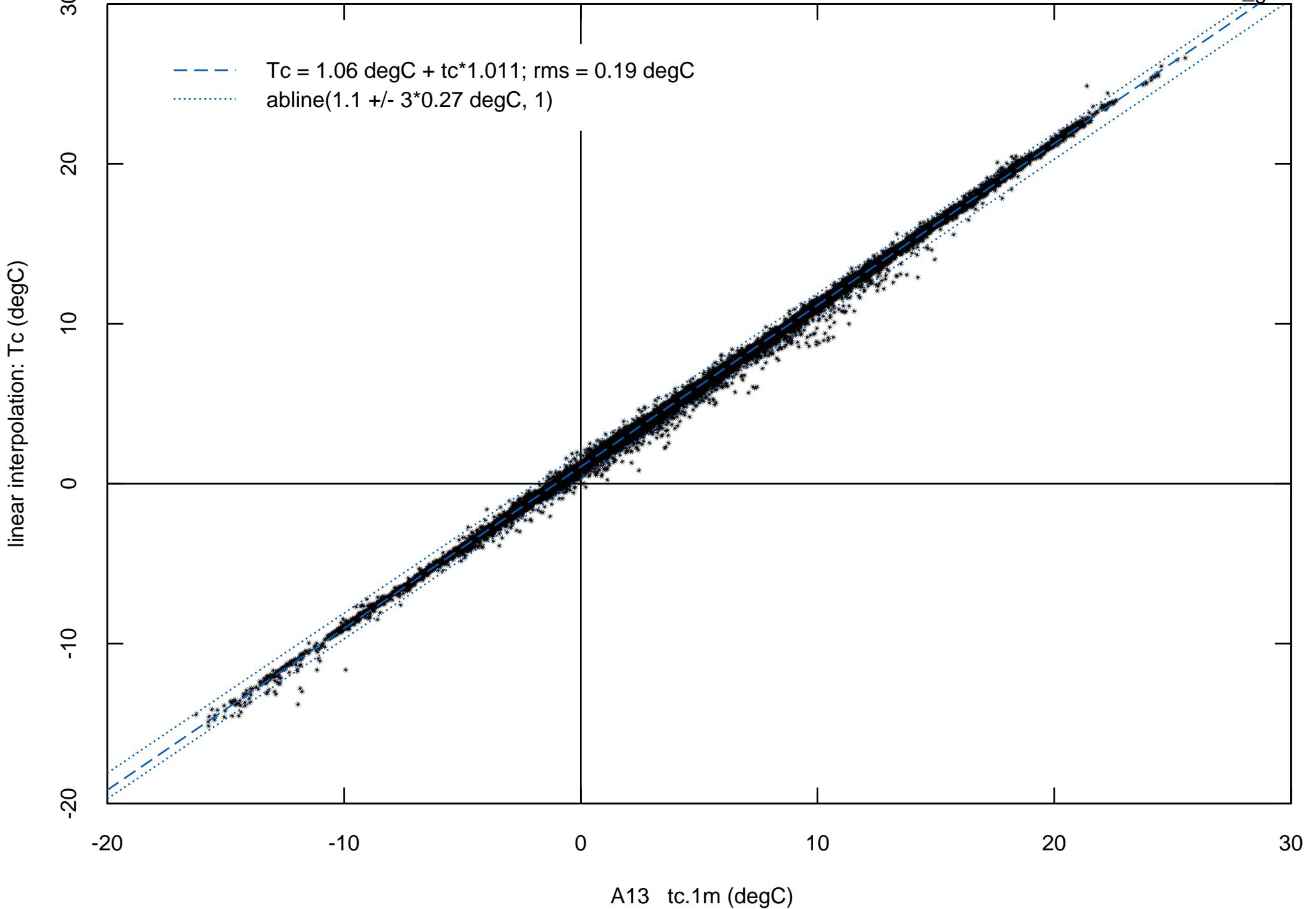
dataset = field_geo



tc calibration for sonic at A13

2012 Oct 1 00:02 - Nov 30 23:57 MST7MDT,

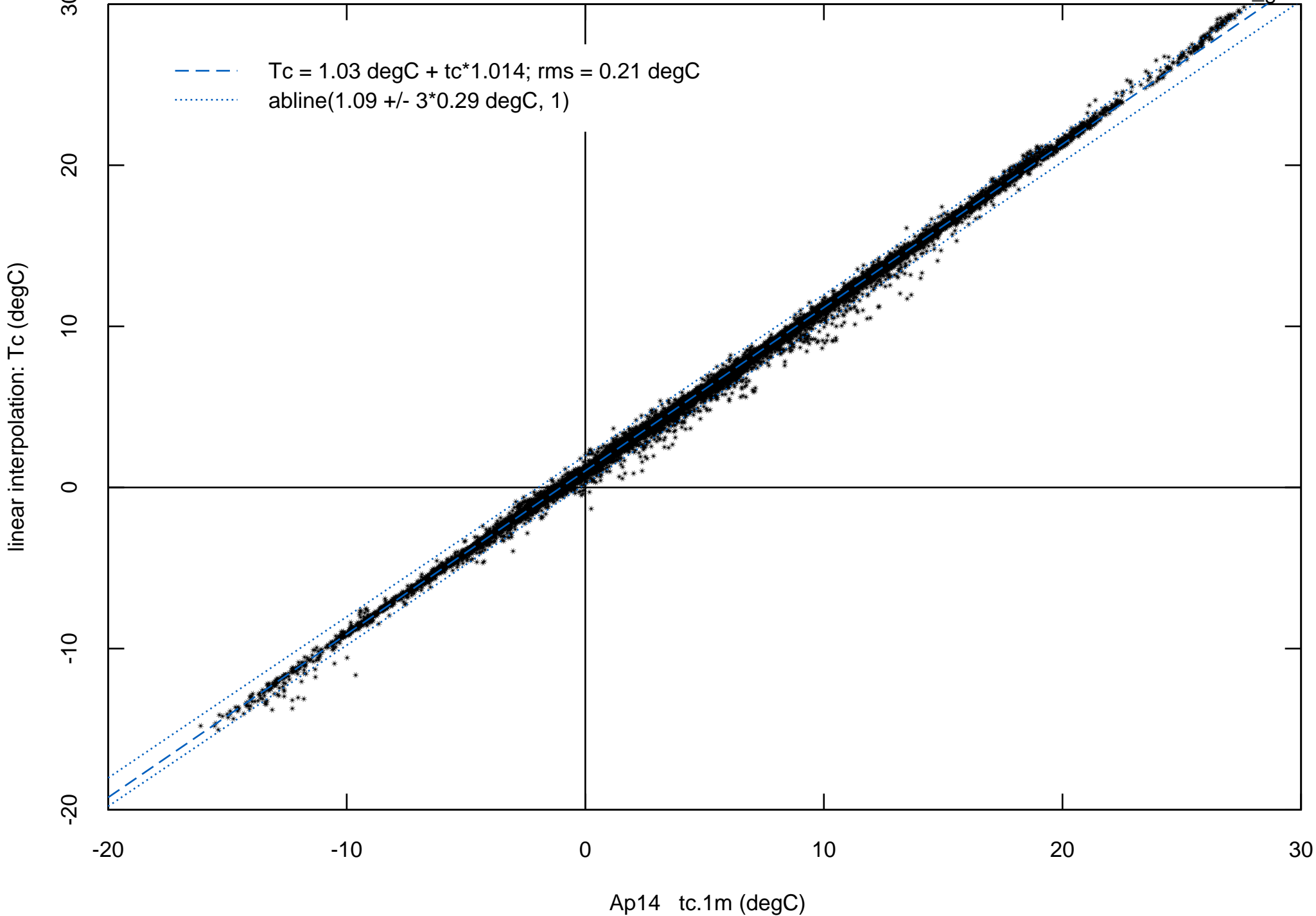
dataset = field_geo



tc calibration for sonic at Ap14

2012 Oct 1 00:02 - Nov 30 23:57 MST7MDT,

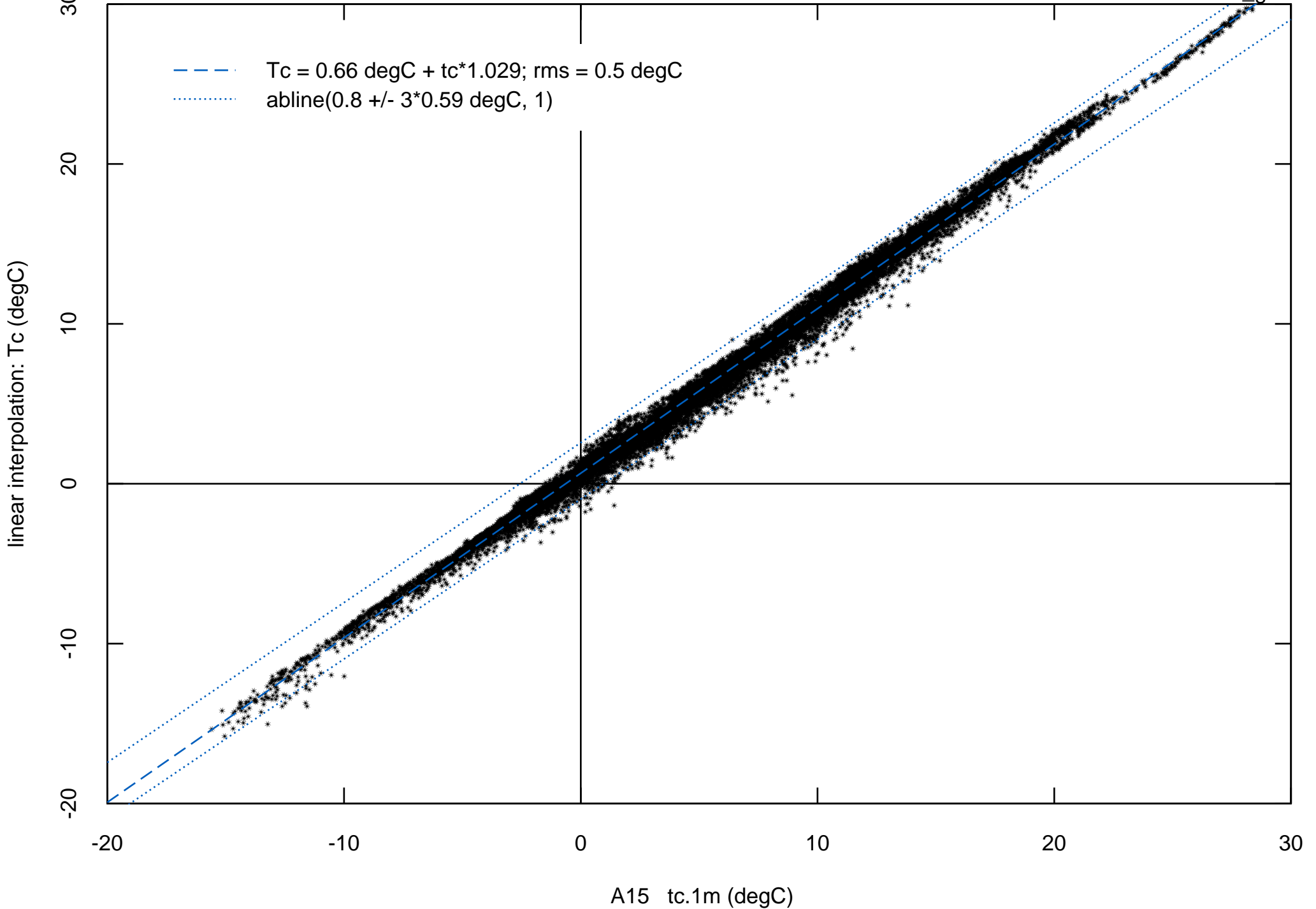
dataset = field_geo



tc calibration for sonic at A15

2012 Oct 1 00:02 - Nov 30 23:57 MST7MDT,

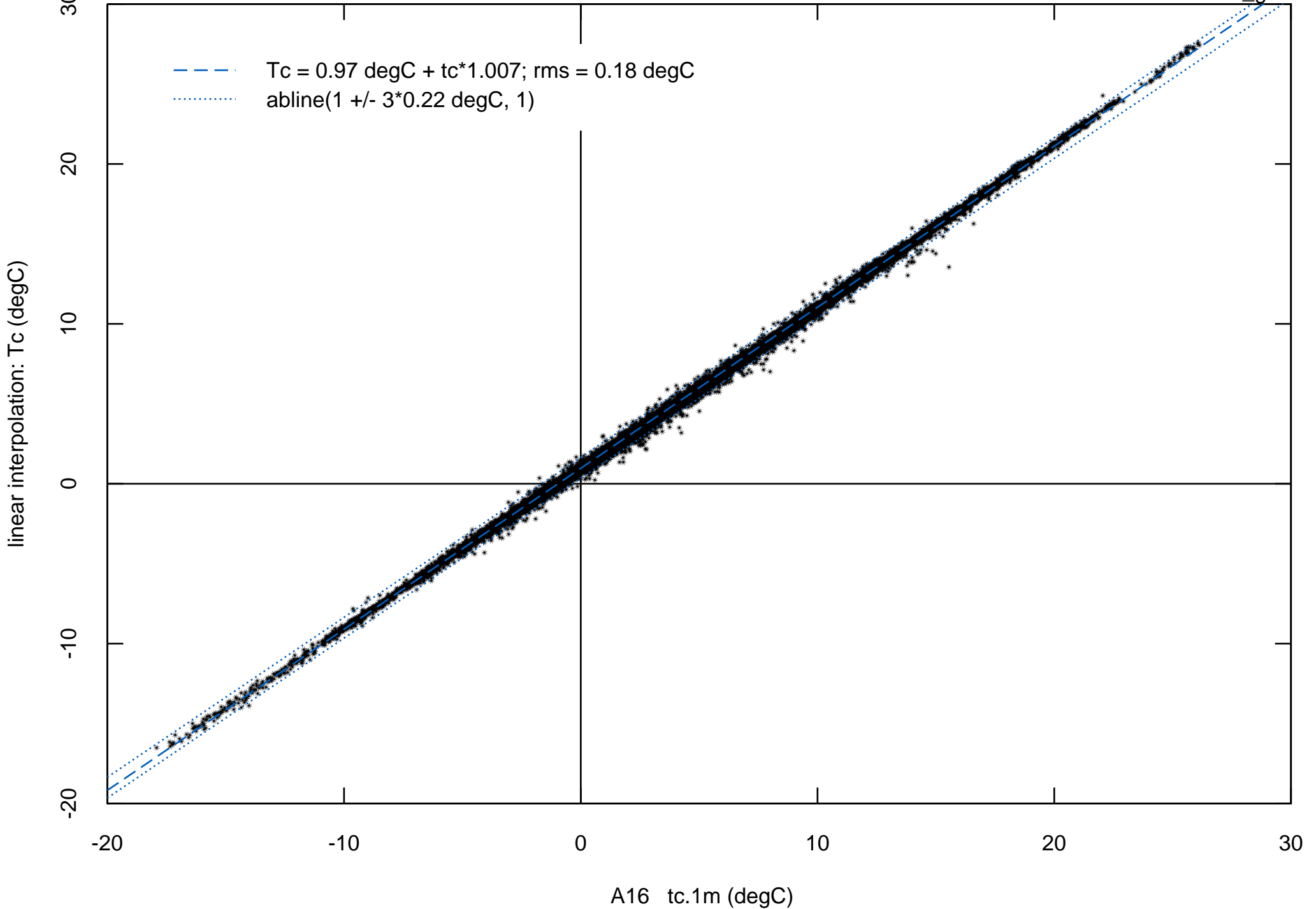
dataset = field_geo



tc calibration for sonic at A16

2012 Oct 2 18:47 - Nov 30 23:57 MST7MDT,

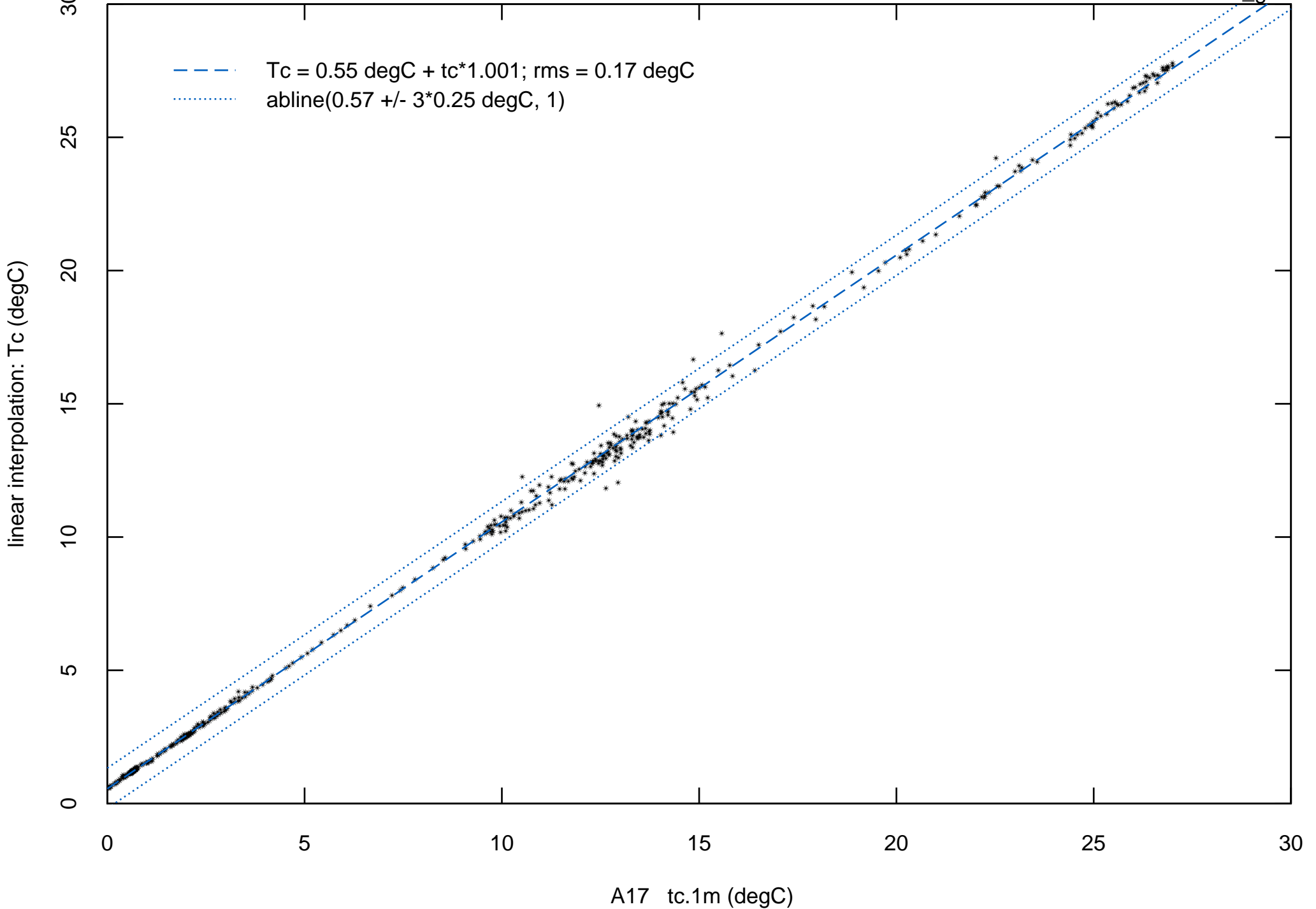
dataset = field_geo



tc calibration for sonic at A17

2012 Oct 2 18:47 - Oct 4 11:52 MST7MDT,

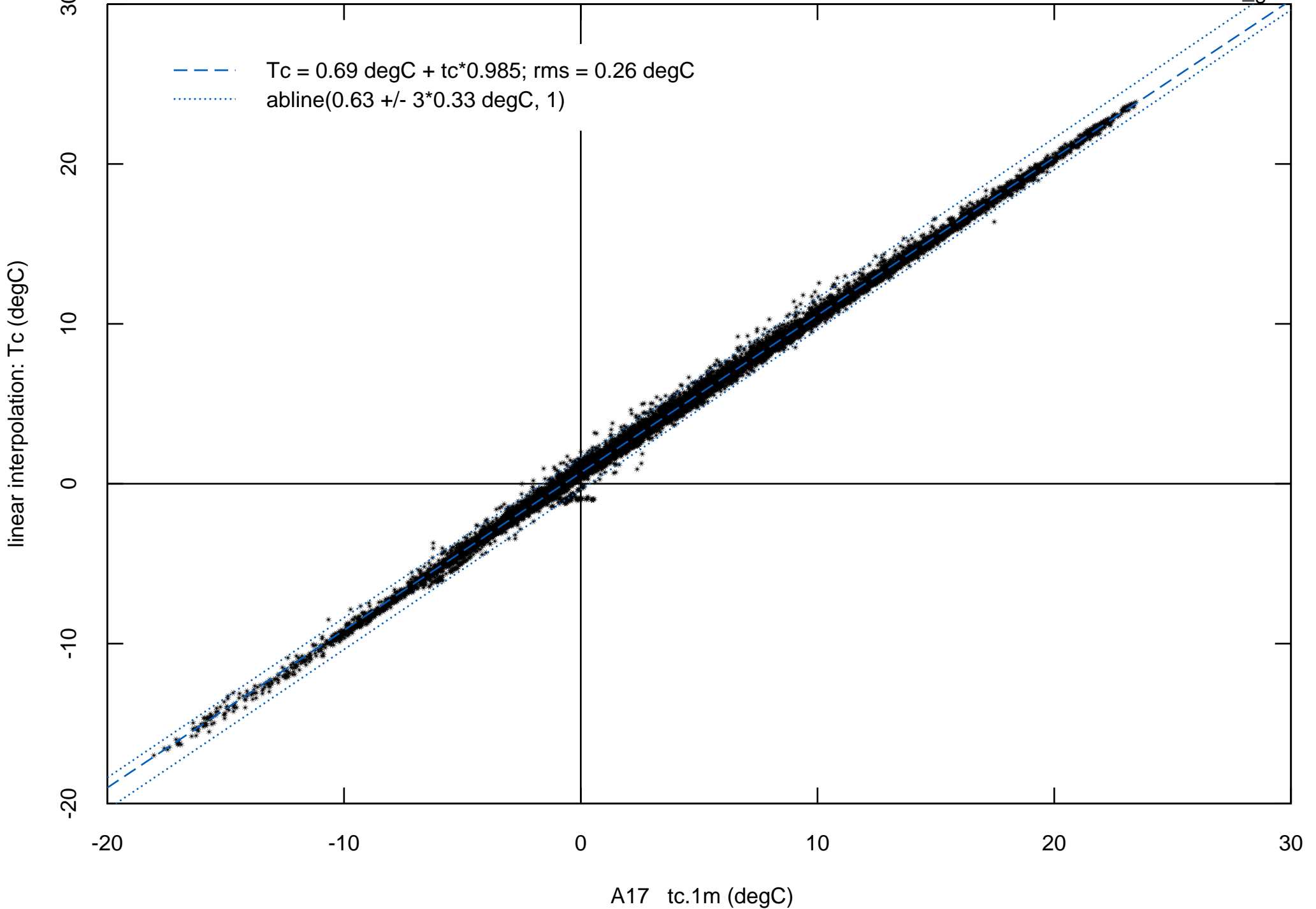
dataset = field_geo



tc calibration for sonic at A17

2012 Oct 4 13:17 - Nov 30 23:57 MST7MDT,

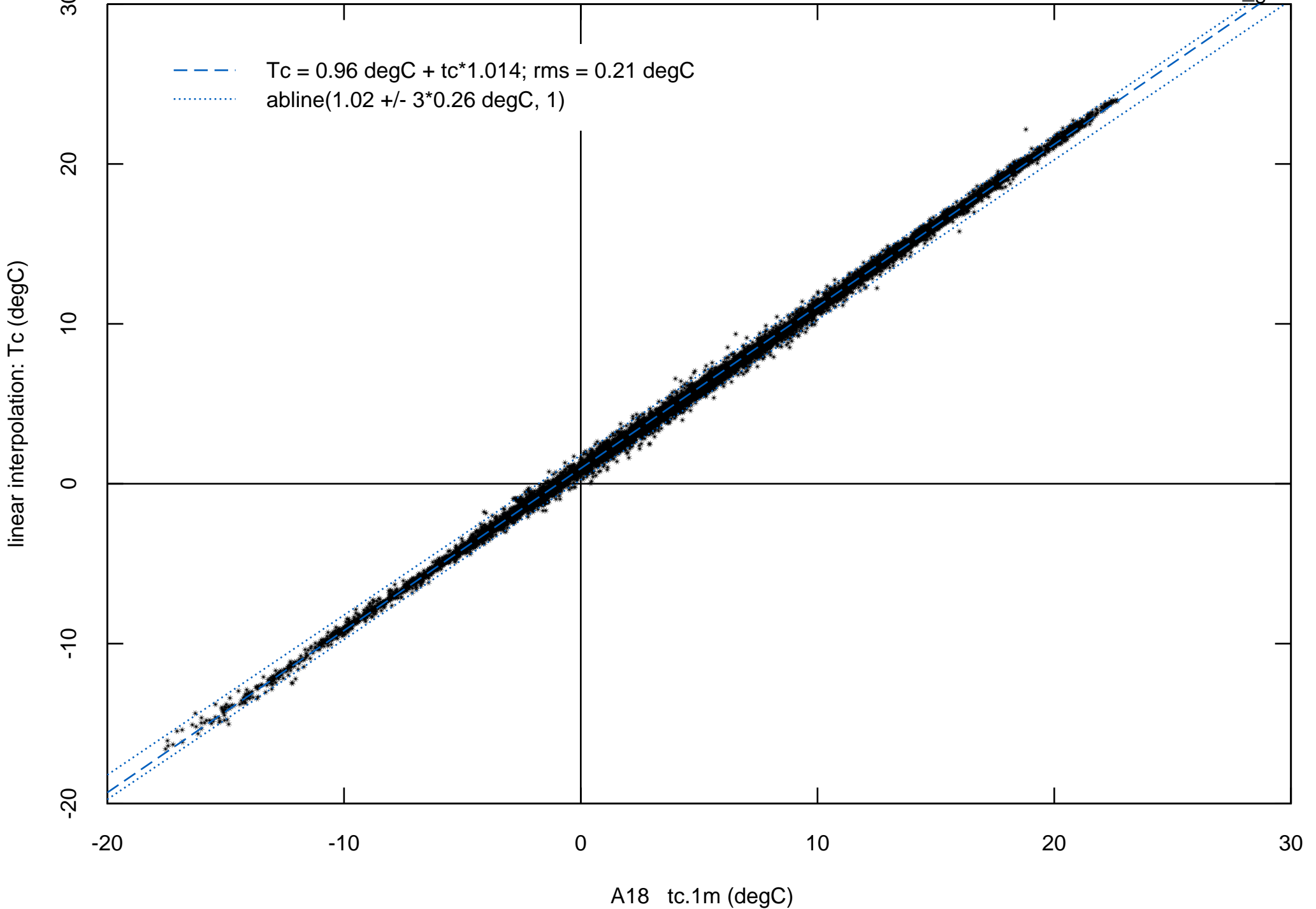
dataset = field_geo



tc calibration for sonic at A18

2012 Oct 7 19:57 - Nov 30 23:57 MST7MDT,

dataset = field_geo



tc calibration for sonic at A19

2012 Oct 7 19:57 - Nov 30 23:57 MST7MDT,

dataset = field_geo

