



DC3 DATA ARCHIVE UPDATE



Steve Williams and Linda Cully

**NCAR Earth Observing Laboratory (EOL)
Computing, Data, and Software Facility (CDS)
Boulder, Colorado**

**DC3 Science Team Meeting
Boulder, CO**

25-28 February 2013



EOL support sponsored by



DC3 Data Management Web Site at NCAR/EOL



DC3

Deep Convective Clouds & Chemistry Experiment



Science Aircraft Ops Field Catalog Data Outreach

What's New?

DC3 Science Team Meeting (Feb. 25-28, 2013 in Boulder, CO) Information

Aircraft Data Submission to NASA/LaRC server available 10AM EST 7 Jan 2013.

National Weather Service High Resolution Radiosonde Data Set

NEXRAD Radar with GV and DC8 Flight Track Movies

DC3 Data Policy - *Final*

Project Description	Data Access
<p>The Deep Convective Clouds and Chemistry Project (DC3) field campaign investigated the impact of deep, midlatitude continental convective clouds, including their dynamical, physical, and lightning processes, on upper tropospheric (UT) composition and chemistry.</p> <p>The DC3 field campaign made use of extensively instrumented aircraft platforms and ground-based observations. The NSF/NCAR Gulfstream-V (GV) aircraft was the primary platform to study the high altitude outflow of the storms, and was instrumented to measure a variety of gas-phase species, radiation, and cloud particle characteristics. In addition, the DLR Falcon 20 supported the GV with measurements of trace species in the fresh anvil outflow.</p>  <p>(Click Image for Full Resolution)</p> <p>The GV and Falcon were also documenting the downwind chemical evolution of the convective plume. The NASA DC-8 aircraft complemented the GV and Falcon with in situ observations to characterize the convective storm inflow and provided remote sensing to aid in flight planning and column characterization. Ground-based radar networks were used to depict the physical and kinematic characteristics of the storm and provided input to the aircraft operations. The impact of lightning on outflow composition was constrained through detailed measurements from lightning mapping arrays. The forecasting and analysis was improved through other observations such as radiosondes.</p> <p>The observations were conducted in three locations: 1) northeastern Colorado, 2) west Texas to central Oklahoma, and 3) northern Alabama in order to gather data on different types of storms and with different boundary layer compositions as well as to ensure sampling of convection during the time period of the field campaign. The types of storms sampled were air mass, multicell, and supercell</p>	<p>DC3 Data Archive (<i>under development</i>)</p> <p>Dataset Documentation Guidelines</p> <p>Data Submission Instructions</p> <p>DC3 Data Policy - <i>Final</i></p> <p>Aircraft Only: Data Policy, Documentation Guidelines & Submission Instructions - <i>Final</i></p> <p>NSF/NCAR GV Documentation Summary</p> <p>DC3 2012 Field Catalog</p> <p>DC3 2011 Field Catalog - Dry Run</p>
Publications	Documents
<p>DC3 Publications</p>	<p>DC3 Operations Plan - Updated 28 April 2012</p> <p>DC3 Scientific Project Overview</p> <p>DC3 Experiment Design Overview</p> <p>NCAR Risk Assessment for DC3</p> <p>AEROS Documentation</p> <p>AEROS Configuration File</p>  <p>(Click for Full Resolution)</p>
Meetings	Participants and Mailing Lists
 <p>DC3 Meetings</p> <p>ReadyTalk "how to" Instructions</p>	

- Project Description
- Data Access & Field Catalog
- Publications
- Documentation
- Meetings and Presentations
- Mailing Lists
- Education and Outreach
- Related Web Pages
- PI and Contact Information

<http://www.eol.ucar.edu/projects/dc3/>

DC3 DATA POLICY

DC3 Data Policy - Final

1. All investigators participating in DC3 agree to submit their preliminary data to either the DC3 Data Archive Center (DDAC) for ground-based data or to the Atmospheric Science Data Center at NASA Langley Research Center (LaRC ASDC) for airborne data (the data archived at LaRC ASDC are copied to the DDAC) at the latest by the end of the six-month period from the end of the field campaign (30 June 2012) to facilitate inter-comparison of results, quality control checks and inter-calibrations, as well as an integrated interpretation of the combined data set. Airborne instrument investigators are referred to the [Airborne Data Management Guidelines](#) for details about data submission. **The preliminary data submission period is from 1 July 2012 to 20 January 2013.**
2. DC3 Science Team members agree to submit their final data by the end of the one-year period from the end of the field campaign to either the DDAC for ground-based data or to the Atmospheric Science Data Center at NASA Langley Research Center (LaRC ASDC) for airborne data (the data archived at LaRC ASDC are copied to the DDAC). **The final data submission period is from 1 July 2012 to 30 June 2013.**
3. During the initial data analysis period, defined as the period from when the data are submitted to one year after the end of the DC3 Field Experiment, DC3 Science Team members will have exclusive access to these data. This initial analysis period is designed to provide an opportunity to quality control the combined data set as well as to provide the investigators ample time for initial analysis and preparation of publications. **The DC3 initial data analysis period is from 1 July 2012 to 30 June 2013.**
4. **All data will be considered public domain one year after the end of the field experiment (i.e., on 1 July 2013).** An individual data set within the DC3 archive can be shared with the investigator's colleagues at the discretion of the PI responsible for the requested data.
5. Prior to the data submission deadline and during the initial analysis period, all data shall be promptly provided to other DC3 Science Team members upon request. All DC3 Science Team members will have equal access to all data. A list of DC3 Science Team members will be maintained by NCAR/EOL and will include the DC3 Individual Investigators directly participating in the field experiment as well as collaborating scientists who have provided guidance in the planning and analysis of DC3 data.
6. During the initial data analysis period, the investigator(s) who collected the data must be notified first of the intent to use their data, in particular if data are to be provided to a third party (e.g., journal articles, presentations, research proposals, other investigators). It is strongly encouraged that Individual Investigators responsible for acquisition of data be invited to become co-authors and collaborators on any projects, publications and presentations. Significant use of an Individual Investigator's data warrants co-authorship on the publication for the investigator responsible for generating the data product. Any use of other investigator's data should include an acknowledgment and a citation.
7. The following acknowledgement is suggested: The Deep Convective Clouds & Chemistry Experiment (DC3) is sponsored by the US National Science Foundation (NSF), the National Aeronautics and Space Administration (NASA), the National Oceanic and Atmospheric Administration (NOAA), and the Deutsches Zentrum für Luft- und Raumfahrt (DLR). This investigation was supported by XXXX [funding agency, grant number]. The following people are kindly acknowledged for their help with this study. [names, institutions] for providing YYYY data product.

Event	Deadline
End of Field Campaign	30 June 2012
Preliminary Data Submission Deadline	20 January 2013
Final Data Submission Deadline	1 July 2013
Initial Data Analysis Period (DC3 Science Team members have exclusive access to the data during this period.)	1 July 2012 - 30 June 2013
Data becomes Public Domain	1 July 2013

DC3 Field Catalog



DC3 Field Catalog

Deep Convective Clouds & Chemistry Experiment

May-June 2012



[Catalog Home](#)
[Daily Reports](#)
[Operational Products](#)
[Radar Products](#)
[Model/Forecast Products](#)
[Research Products](#)
[Missions](#)
[Tools & Links](#)
[Data Access](#)
[Help ?](#)

UTC: Mon, Feb 25, 6:10 Z Salina, KS: Mon, Feb 25, 1:10 AM
 Boulder, CO: Mon, Feb 25, 12:10 AM Huntsville, AL: Mon, Feb 25, 1:10 AM

Current Reports:

Operations Plan of the Day

Facilities Status

Weather Discussion


Tools:

Mobile Interface

NEXRAD Interactive Cross X-section

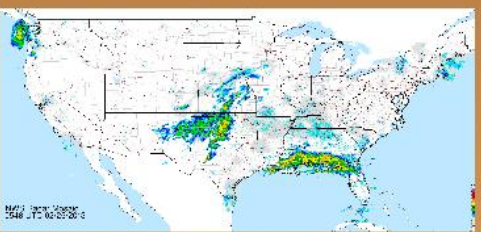
Multi Panel Display

GIS Tools:




Catalog Map (Mobile/Linux)

Latest National Radar Mosaic



Current Imagery



General Information:

DC3 web site

Ops Director Phone:
303-800-5454

Operations Status Message:
303-800-6254

Teleconference Access
Number:

- Daily Reports
- Operational Products
- Model Products
- Research Products
- Mission Summary Table
- Catalog Earth GIS Tool

MOZART4 Chemistry Forecast products

Forecast Times(UTC)	13 Jun 2012			14 Jun 2012				15 Jun 2012				16 Jun 2012				17 Jun 2012		Forecast Times(UTC)
	15	18	21	00	15	18	21	00	15	18	21	00	15	18	21	00	🕒	
MOZART4 - Analysis and Forecast from 2012/06/13 00:00 UTC																		
CO-Asia-04km	015hr	018hr	021hr	024hr	039hr	042hr	045hr	048hr	063hr	066hr	069hr	072hr	087hr	090hr	093hr	096hr	🕒	CO-Asia-04km
CO-Asia-086W	015hr	018hr	021hr	024hr	039hr	042hr	045hr	048hr	063hr	066hr	069hr	072hr	087hr	090hr	093hr	096hr	🕒	CO-Asia-086W
CO-Asia-097W	015hr	018hr	021hr	024hr	039hr	042hr	045hr	048hr	063hr	066hr	069hr	072hr	087hr	090hr	093hr	096hr	🕒	CO-Asia-097W
CO-Asia-104W	015hr	018hr	021hr	024hr	039hr	042hr	045hr	048hr	063hr	066hr	069hr	072hr	087hr	090hr	093hr	096hr	🕒	CO-Asia-104W
CO-Asia-10km	015hr	018hr	021hr	024hr	039hr	042hr	045hr	048hr	063hr	066hr	069hr	072hr	087hr	090hr	093hr	096hr	🕒	CO-Asia-10km
CO-US-04km	015hr	018hr	021hr	024hr	039hr	042hr	045hr	048hr	063hr	066hr	069hr	072hr	087hr	090hr	093hr	096hr	🕒	CO-US-04km
CO-US-086W	015hr	018hr	021hr	024hr	039hr	042hr	045hr	048hr	063hr	066hr	069hr	072hr	087hr	090hr	093hr	096hr	🕒	CO-US-086W
CO-US-097W	015hr	018hr	021hr	024hr	039hr	042hr	045hr	048hr	063hr	066hr	069hr	072hr	087hr	090hr	093hr	096hr	🕒	CO-US-097W
CO-US-104W	015hr	018hr	021hr	024hr	039hr	042hr	045hr	048hr	063hr	066hr	069hr	072hr	087hr	090hr	093hr	096hr	🕒	CO-US-104W
CO-US-10km	015hr	018hr	021hr	024hr	039hr	042hr	045hr	048hr	063hr	066hr	069hr	072hr	087hr	090hr	093hr	096hr	🕒	CO-US-10km
CO-fires-04km	015hr	018hr	021hr	024hr	039hr	042hr	045hr	048hr	063hr	066hr	069hr	072hr	087hr	090hr	093hr	096hr	🕒	CO-fires-04km
CO-fires-086W	015hr	018hr	021hr	024hr	039hr	042hr	045hr	048hr	063hr	066hr	069hr	072hr	087hr	090hr	093hr	096hr	🕒	CO-fires-086W
CO-fires-097W	015hr	018hr	021hr	024hr	039hr	042hr	045hr	048hr	063hr	066hr	069hr	072hr	087hr	090hr	093hr	096hr	🕒	CO-fires-097W
CO-fires-104W	015hr	018hr	021hr	024hr	039hr	042hr	045hr	048hr	063hr	066hr	069hr	072hr	087hr	090hr	093hr	096hr	🕒	CO-fires-104W
CO-fires-10km	015hr	018hr	021hr	024hr	039hr	042hr	045hr	048hr	063hr	066hr	069hr	072hr	087hr	090hr	093hr	096hr	🕒	CO-fires-10km
Isop-086W	015hr	018hr	021hr	024hr	039hr	042hr	045hr	048hr	063hr	066hr	069hr	072hr	087hr	090hr	093hr	096hr	🕒	Isop-086W
Isop-097W	015hr	018hr	021hr	024hr	039hr	042hr	045hr	048hr	063hr	066hr	069hr	072hr	087hr	090hr	093hr	096hr	🕒	Isop-097W

<http://catalog.eol.ucar.edu/dc3/>

DC3 Field Catalog – Missions Table



Catalog Home	Daily Reports	Operational Products	Radar Products	Model/Forecast Products	Research Products	Missions	Tools & Links	Data Access	Help ?
------------------------------	-------------------------------	--------------------------------------	--------------------------------	---	-----------------------------------	-----------------	-----------------------------------	-----------------------------	------------------------

IOP	Start Date/Time	End Date/Time	Location	Instruments	Catalog Products	Flight Track Images	Flight Track/NEXRAD Movies	Flight Track KMLs	GV Movies	Summaries	Notes
1	2012-05-18 19:00	2012-05-19 00:00	NE Colorado - W Nebraska	GV - RF01 DC-8 CHILL PAWNEE NCAR ISS CO LMA	Operational Model Research	GV DC-8	Movie	GV DC-8	Left Right Forward	GV Operations Summary DC-8 Operations Summary CHILL Operations Summary CO LMA Operations Summary	High plains convection in the vicinity of a front. Well-defined pollution signature measured at low-levels by the DC-8. Chief Scientist Summary: Flight to storms in Colorado
2	2012-05-19 21:00	2012-05-20 02:00	Oklahoma	GV - RF02 DC-8 SMART-R1 & 2 NOXP OU Mobile Sounding units OK LMA	Operational Model Research	GV DC-8	Movie	GV	Left Right Forward	GV Operations Summary DC-8 Operations Summary SMART-R Operations Summary OK-TX LMA Operations Summary OK-TX Environmental Sounding Operations Summary OK-TX Storm Sounding Operations Summary	Strong thunderstorms sampled along a cold front. LMA Measurements of note Chief Scientist Summary: Supercell-like convection in western OK
3	2012-05-21 16:00	2012-05-21 23:30	Alabama	GV - RF03 DC-8 - RF03 ARMOR MAX MIPS AL LMA	Operational Model Research	GV DC-8	-	GV DC-8	Left Right Forward	GV Operations Summary DC-8 Operations Summary ARMOR Operations Summary MAX Operations Summary MIPS Operations Summary AL LMA Operations Summary	Disorganized prefrontal Convection. Chief Scientist Summary: Extensive convection in south central Tennessee and northern central Alabama.

<http://catalog.eol.ucar.edu/dc3/>

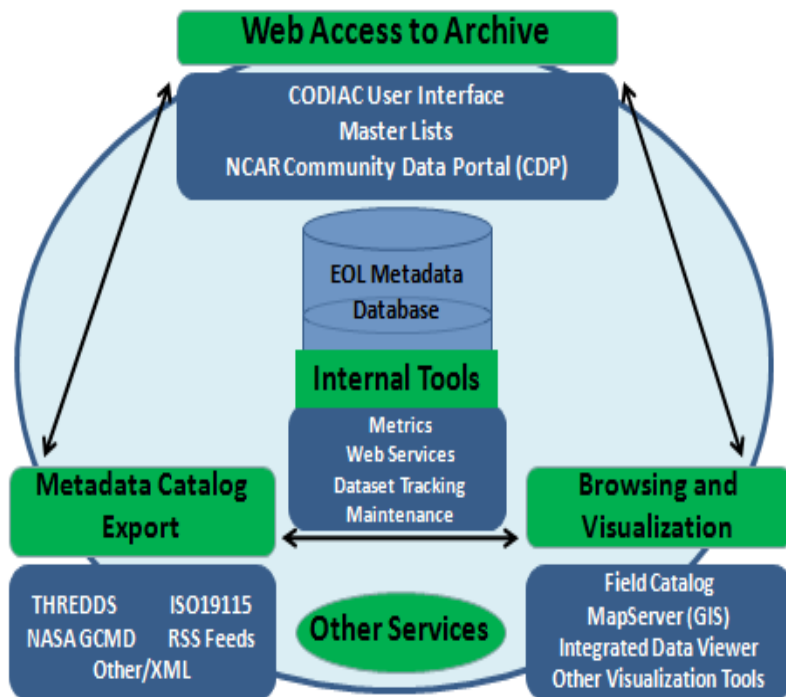
DC3 Field Catalog Statistics

- Reports/Summaries (Status, Mission, and Operations)
1,032 documents and 2,571 image files (3.8 GB)
- Research Platform Products (Aircraft, Surface, Lidar, Upper Air)
4,029,382 product files (180 .0 GB)
- Operational Products (Satellite, Surface, Radar, Upper Air)
2,007,315 product files (491.0 GB)
- Model Output Imagery (Analysis and Forecast Fields)
2,344,857 product files (271.0 GB)
- Google Earth and Map Products
146,100 product files (132.9 GB)
- TOTALS: 8,528,686 Files (1,078.7 GB)



EOL DATA MANAGEMENT

EOL Metadata Database And Cyberinfrastructure (EMDAC)



EOL Data System (EMDAC)

Primary means for all project scientists and researchers to browse and retrieve data from any EOL-supported projects

Features:

- Long-term field project data archival and distribution
- Interactive data browsing, subsetting, and format translation
- Web-based access
- Value-added datasets
- Data documentation

DC3 Data Archive (Master List)



DATA BY CATEGORY

- Accompanying Archives
- Aircraft
- Ancillary
- Hydrology
- Land Based
- Lightning
- Model
- Photography
- Radar
- Satellite
- Upper Air

DATA BY SITE

- Alabama Region
- Colorado Region
- Oklahoma Region

[Back to DC3](#)

[Email comments & questions](#)

DC3 Data Sets



Data Set Name (Responsible Group/PIs shown in parentheses)	Date Posted	Info
Accompanying Archives		
NASA Langley DC3 Merged Aircraft Dataset Archive [Chen, Gao (NASA-LaRC)]	2012-08-02	
Aircraft		
Aircraft Meteorological Data Reports (AMDAR) and Aircraft Communications Addressing and Reporting System (ACARS) Data [(ESRL-GSD)]	2012-07-24	
Aviation Weather Center Convective, Icing, and Turbulence SIGMET Imagery [(NCAR-EOL)]	New 2013-01-07	
Aviation Weather Center Pilot Reports of Icing and Turbulence (PIREPs) Imagery [(NCAR-EOL)]	New 2013-01-07	
DC3 Field Catalog Earth Tool (Replay) [(NCAR-EOL)]	New 2013-01-07	
NASA Langley DC3 Merged Aircraft Dataset Archive [Chen, Gao (NASA-LaRC)]	2012-08-02	
NOAA NWS Aviation Weather Center Aviation Digital Data Service (ADDS) [(NOAA-NWS-ADDS)]	New 2013-01-17	
Aircraft: DLR Falcon		
DC3 Mission Summaries [(NCAR-EOL)]	2012-10-23	

http://data.eol.ucar.edu/master_list/?project=DC3

DC3 DATA ARCHIVE METRICS (as of 21 February)

Top 10 Dataset By Order Count

These are the top 10 datasets by order count. It includes all datasets associated with the DC3 project. The rightmost column is the total number of unique email addresses that have requested the dataset.

Dataset ID	Name	# of Orders	# of Unique Emails
353.004	NLDN lightning data (binary format)	22	6
353.085	EOL MISS Colorado Sounding Data	10	3
353.040	National Weather Service High Resolution Radiosonde Data (ESC Format) [NCAR/EOL]	9	2
353.023	Low Rate (LRT - 1 sps) Navigation, State Parameter, and Microphysics Flight-Level Data (NetCDF) [NCAR/EOL]	7	6
353.022	United States Precision Lightning Network (USPLN) Data [(WSI)]	7	5
353.010	Right-Looking Digital Camera Imagery [EOL/RAF]	7	2
353.028	NEXRAD Radar with NSF/NCAR GV HIAPER and DC8 Flight Track Movies	6	4
353.086	EOL MGAUS Colorado Sounding Data	5	3
353.024	High Rate (HRT - 25 sps) Navigation, State Parameter, and Microphysics Flight-Level Data (NetCDF) [NCAR/EOL]	4	3
353.011	GOES-East Imager Data (AREA format) CH1 Visible	4	3

Other Metrics:

Number of Datasets in (Internal and External):	248 (86% linked)
Number of Datasets (Internal):	93
Total Disk Space:	939 GB
Total File Count:	243,213
Total Data Orders:	154
Unique Orders:	59
Total Order Size:	169 GB
Total Files Ordered:	15,022

DC3 DATA SUBMISSION

DC3 Data Submission Instructions

The DC3 Data Archive contains a master list of all DC3 international data sets (with links) and has been compiled to provide easy access to all DC3 data sets (both operational and research). Data sets are grouped by platform and sorted by data type (*i.e.*, aerosol, cloud properties, radar, satellite, *etc.*). This list will be updated frequently and is linked in the Data Access section of the [DC3 Project Page](#). It is available directly at [DC3 Data Archive](#). Please e-mail all corrections, additions, or deletions to the DC3 Data Archive list directly to [Steve Williams](#).

If you already have your data sets available on-line, please provide the web link or FTP access information to NCAR Earth Observing Laboratory (EOL). Once your data set (with metadata) is available, a link will be provided from the DC3 Data Archive along with a submission date to track future data set upgrades or revisions (if needed).

Please submit both your data set(s) and accompanying metadata or documentation files to the DC3 Data Archive. Data set documentation guidelines are available by direct link [here](#). NCAR EOL has established an anonymous FTP to accept your DC3 data set(s). **To FTP data to the NCAR EOL DC3 anonymous FTP, please use the following instructions:**

```
FTP:  ftp.eol.ucar.edu  
Login: anonymous  (No password required.)  
cd /pub/data/incoming/dc3
```

Once you have FTPed your data set to NCAR EOL, **it is very important to send an e-mail to [sfw at ucar.edu](mailto:sfw@ucar.edu)** indicating that the data file(s) have been FTPed, along with the file(s) names, data contact information, any data restrictions, and appropriate file documentation (*i.e.*, data formats, descriptions, acknowledgments, and metadata). Documentation files may be e-mailed to [sfw at ucar.edu](mailto:sfw@ucar.edu) directly if preferred. **If password protection is required for these data, please indicate this at the time of submission.** You will receive a unique "user ID" and "password" that can be changed at any time upon request. For users without direct Internet access, or if your data set(s) are too large to FTP, you may send digital file(s) on magnetic or optical media (with documentation) by conventional mail to the EOL shipping address below.

Thank you very much for your assistance in providing final data to the DC3 archive. Feel free to contact us should you encounter any problems or have any questions.

Steve Williams
DC3 Data Manager

DC3 PROJECT PUBLICATIONS LIBRARY

DC3 Publications

How to Submit Publication References to this List

Publications

Conferences

Reports

Theses

Other Citation Links

Publications

[A-D](#) [E-H](#) [I-L](#) [M-P](#) [Q-T](#) [U-Z](#) [Back to Top](#)

Conference Proceedings

[A-D](#) [E-H](#) [I-L](#) [M-P](#) [Q-T](#) [U-Z](#) [Back to Top](#)

- [Arkinson, Heather, T. Hanisco, M. Cazorla, A. Fried, J. Walega, 2012: In Situ Airborne Measurement of Formaldehyde with a New Laser Induced Fluorescence Instrument. Poster. AGU 2012 Meeting, San Francisco, California, U.S.A., A21H-0154.](#)
- [Barth, Mary C., M. Bela, K. Cummings, K. Pickering, T. Lyons, M. Weisman, K. Manning, G. Romine, W. Wang, F. Flocke, A. Weinheimer, T. Campos, T. Ryerson, G. Diskin, G. Sachse, 2012: Tracer and Chemistry Modeling of Thunderstorms for the DC3 Field Experiment. Poster. AGU 2012 Meeting, San Francisco, California, U.S.A., A21H-0152.](#)
- [Brock, Charles A., B. Anderson, L. Ziemba, K. Thornhill, R. Moore, A. Beyersdorf, E. Winstead, S. Crumeyrolle, N. Wagner, J. Langridge, M. Richardson, D. Lack, D. Law, T. Shingler, A. Sorooshian, 2012: Continuous Measurement of Particle Hygroscopicity as a Function of Diameter. Poster. AGU 2012 Meeting, San Francisco, California, U.S.A., A11A-0016.](#)
- [Bruning, Eric, R. Thomas \(2012\), Fractal-based lightning channel length estimation from convex hulls of VHF sources, Abstract AE12A-03 presented at 2012 Fall Meeting, AGU, San Francisco, Calif., 3-7 Dec.](#)
- [Campuzano Jost, Pedro, D. Day, B. Palm, A. Ortega, P. Hayes, J. Jimenez, 2012: Submicron Aerosol Transport and Aging by Convective Storms During the DC3 Campaign. Poster. AGU 2012 Meeting, San Francisco, California, U.S.A., A21H-0155.](#)
- [DiGangi, Joshua, A. O'Brien, M. Diao, C. Hamm, Q. Zhang, S. Beaton, M. Zondlo, 2012: Calibration and Field Deployment of the NSF G-V VCSEL Hygrometer. Poster. AGU 2012 Meeting, San Francisco, California, U.S.A., A31E-0078.](#)
- [Hall, Samuel, K. Ullmann, S. Schmidt, B. Kindel, J. Hair, 2012: Actinic flux measurements and photolysis frequencies enhancements near clouds during DC3 and TORERO. Poster. AGU 2012 Meeting, San Francisco, California, U.S.A., A51E-0116.](#)



DC3 and SEAC4RS Joint Science Teams Meeting

February 21-23, 2012
Center Green Auditorium, NCAR, Boulder, Colorado

List of Attendees (Updated 17 Feb 2012)

Tuesday, February 21, 2012

7:30 Registration begins

Introduction (Main Auditorium) **ReadyTalk 4978380**

8:30 [Welcome](#) (M. Barth, W. Randel, A. Pszenny, H. Maring)

9:00 [Overview of the DC3 Science Plan & Experimental Design](#) (M. Barth)

9:40 [Forecasting Plans \[PPS\]](#) [\[Movie A\]](#) [\[Movie B\]](#) (M. Weisman)

10:00 Break

Ground Facilities (Main Auditorium) **ReadyTalk 4978380**

10:30 [Colorado](#) (S. Rutledge)

10:45 [Alabama \[PPS\]](#) (L. Carey)

11:00 [Oklahoma](#) (D. MacGorman)

Aircraft Facilities (Main Auditorium) **ReadyTalk 4978380**

11:15 [GV payload and flight patterns](#) (C. Cantrell)

11:30 [DC-8 payload and flight patterns](#) (W. Brune)

11:45 [Falcon payload and flight patterns](#) (H. Huntrieser)

12:00 Lunch

General Operations (Main Auditorium) **ReadyTalk 4978380**

13:00 [Operations Base](#) (J. Moore)

13:30 [Communications among Facilities](#) (M. Salazar)



*"I'M SORRY, BUT IT SAYS HERE THAT YOU
DIDN'T MEET YOUR PROJECT DELIVERABLES."*

Thank you! Questions?

<http://www.eol.ucar.edu/projects/dc3/>

Steve Williams (sfw@ucar.edu)

Linda Cully (cully@ucar.edu)